

2026 Sanibel River Clearing Project

(Drainage/Wildlife Habitat Maintenance Trimming)

CITY COUNCIL

MIKE MILLER, MAYOR

HOLLY SMITH, VICE MAYOR

RICHARD JOHNSON, COUNCIL MEMBER

JOHN HENSHAW, COUNCIL MEMBER

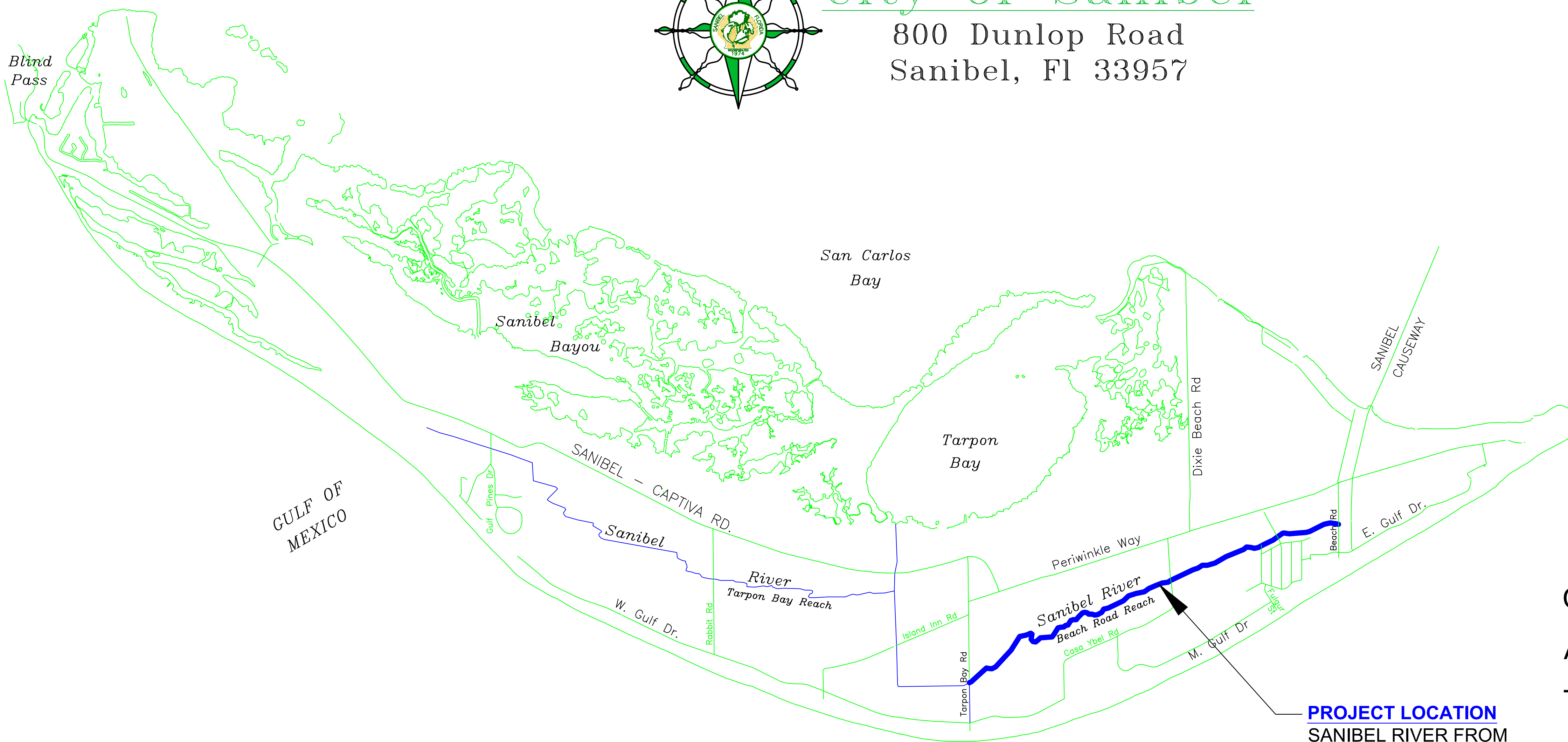
LAURA DEBRUCE, COUNCIL MEMBER

DANA SOUZA, CITY MANAGER



City of Sanibel

800 Dunlop Road
Sanibel, FL 33957



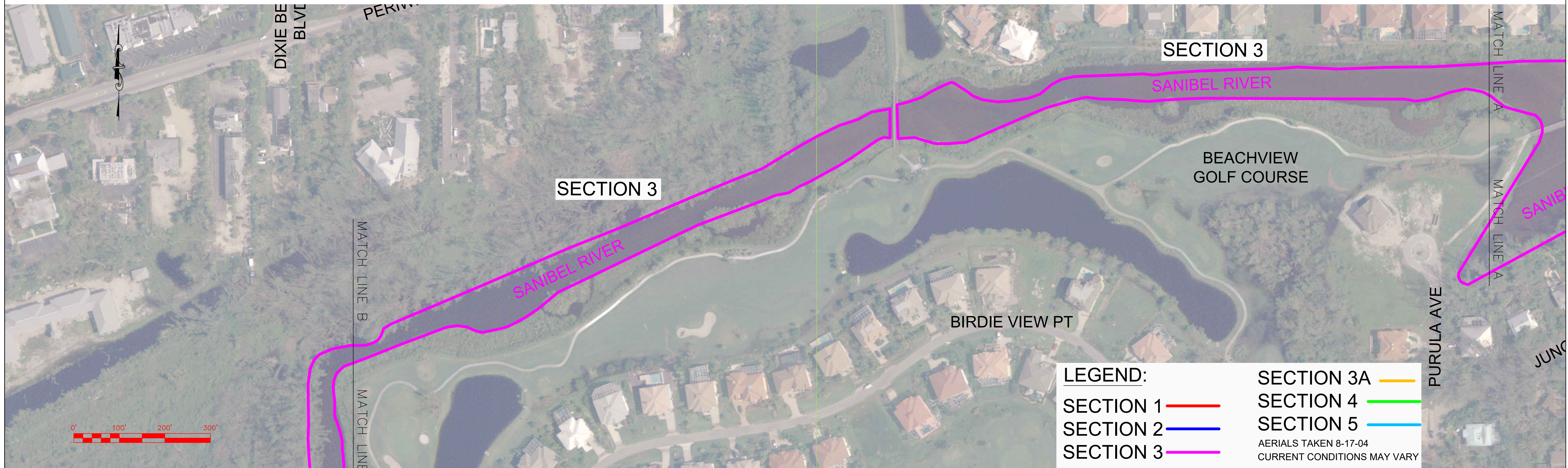
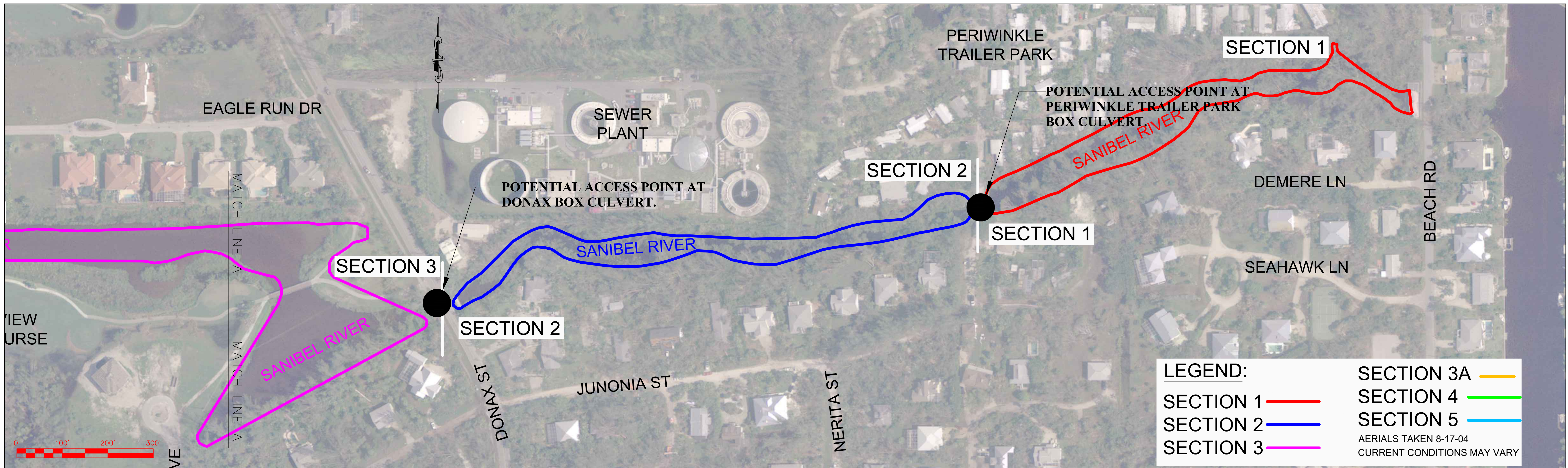
VICINITY MAP

NOT TO SCALE

PROJECT LOCATION
SANIBEL RIVER FROM
TARPON BAY ROAD TO THE
BEACH ROAD WEIR
(GENERAL LOCATION ONLY)

INDEX TO DRAWINGS

COVER - LOCATION MAP	_____ SHEET (1)
AERIAL VIEWS	_____ SHEET (2-5)
TRIBUTARIES	_____ SHEET (6)



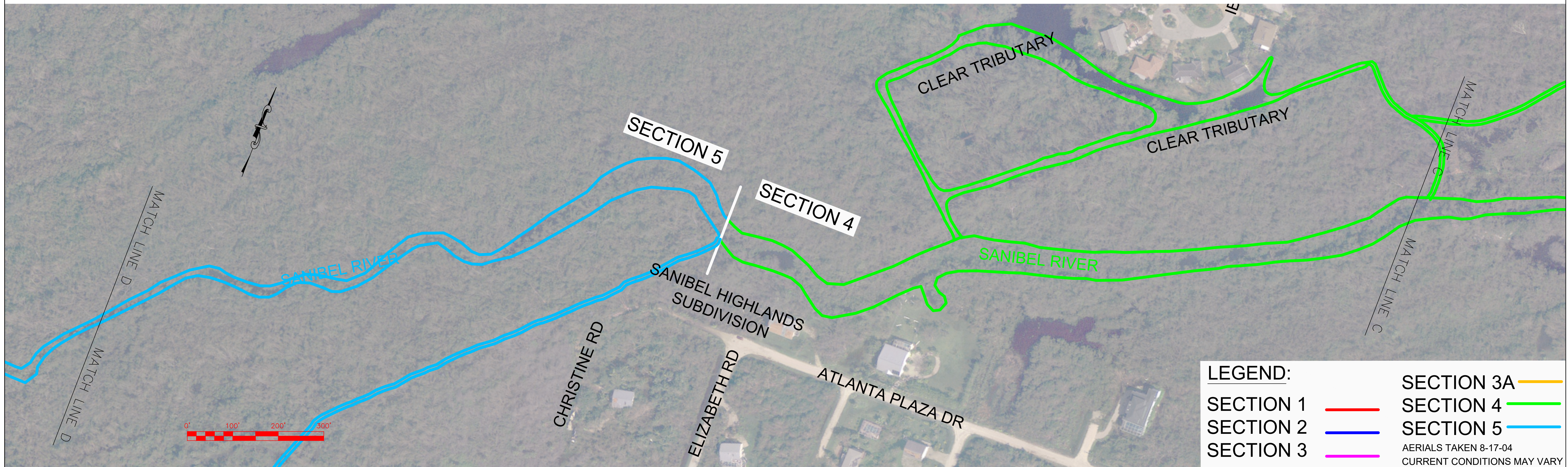
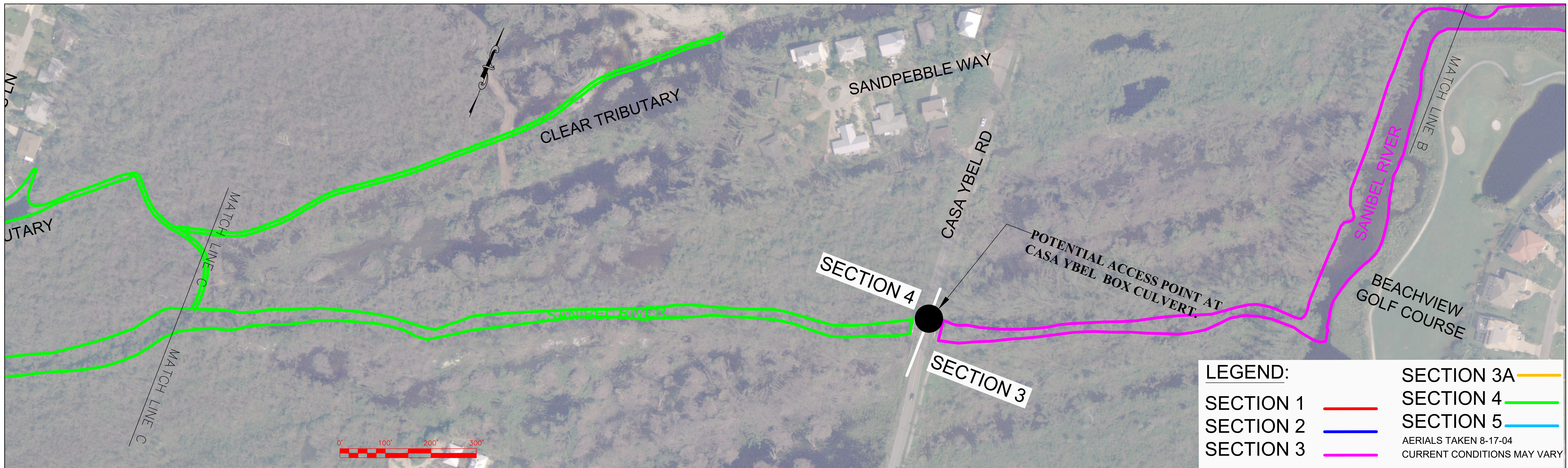
REVISION NO.	REVISION	DATE	DRAWN	CHECKED	APPROVED



City of Sanibel
 800 Dunlop Road
 Sanibel, FL 33957

DATE: APRIL 10, 2026
 SCALE: see above
 DRAWN BY: SBK CHECKED BY:
 APPROVED BY:

2026 SANIBEL RIVER CLEARING PROJECT
AERIAL VIEW
 SEC. - TWP. - RGE. PROJECT FILE SHEET NUMBER
 25,26-46-22;30-46-23 RIVER CLEARING 2026 BID 2 OF 6



REVISION NO.	REVISION	DATE	DRAWN	CHECKED	APPROVED



City of Sanibel
800 Dunlop Road
Sanibel, FL 33957

DATE: APRIL 10, 2026
SCALE: see above
DRAWN BY: SBK CHECKED BY:
APPROVED BY:

2026 SANIBEL RIVER CLEARING PROJECT
AERIAL VIEW

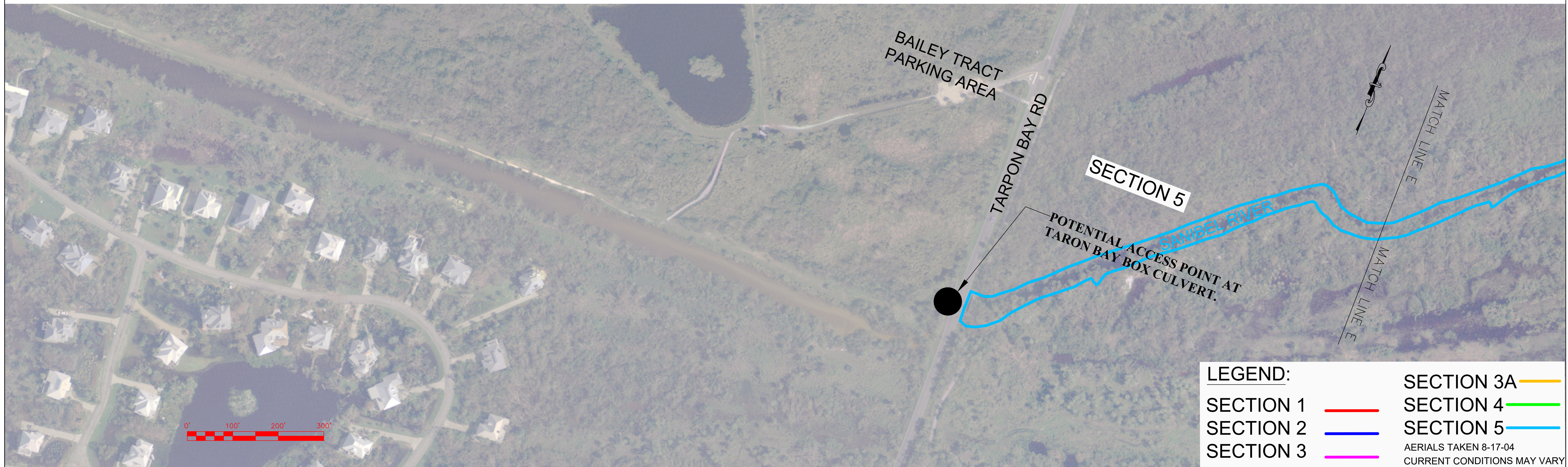
SEC. - TWP. - RGE. 25,26-46-22;30-46-23	PROJECT FILE RIVER CLEARING 2026 BID	SHEET NUMBER 3 OF 6
--------------------------------------------	-----------------------------------------	------------------------



LEGEND:

SECTION 1		SECTION 3A	
SECTION 2		SECTION 4	
SECTION 3		SECTION 5	

AERIALS TAKEN 8-17-04
CURRENT CONDITIONS MAY VARY



LEGEND:

SECTION 1		SECTION 3A	
SECTION 2		SECTION 4	
SECTION 3		SECTION 5	

AERIALS TAKEN 8-17-04
CURRENT CONDITIONS MAY VARY

REVISION NO.	REVISION	DATE	DRAWN	CHECKED	APPROVED



City of Sanibel
800 Dunlop Road
Sanibel, FL 33957

DATE: APRIL 10, 2026
SCALE: see above
DRAWN BY: SBK CHECKED BY:
APPROVED BY:

2026 SANIBEL RIVER CLEARING PROJECT

AERIAL VIEW


SEC. - TWP. - RGE. 25,26-46-22;30-46-23	PROJECT FILE RIVER CLEARING 2026 BID	SHEET NUMBER 4 OF 6
--------------------------------------------	-----------------------------------------	------------------------



LEGEND:	
SECTION 1	SECTION 3A
SECTION 2	SECTION 4
SECTION 3	SECTION 5
	SECTION 3
	<small>AERIALS TAKEN 8-17-04 CURRENT CONDITIONS MAY VARY</small>


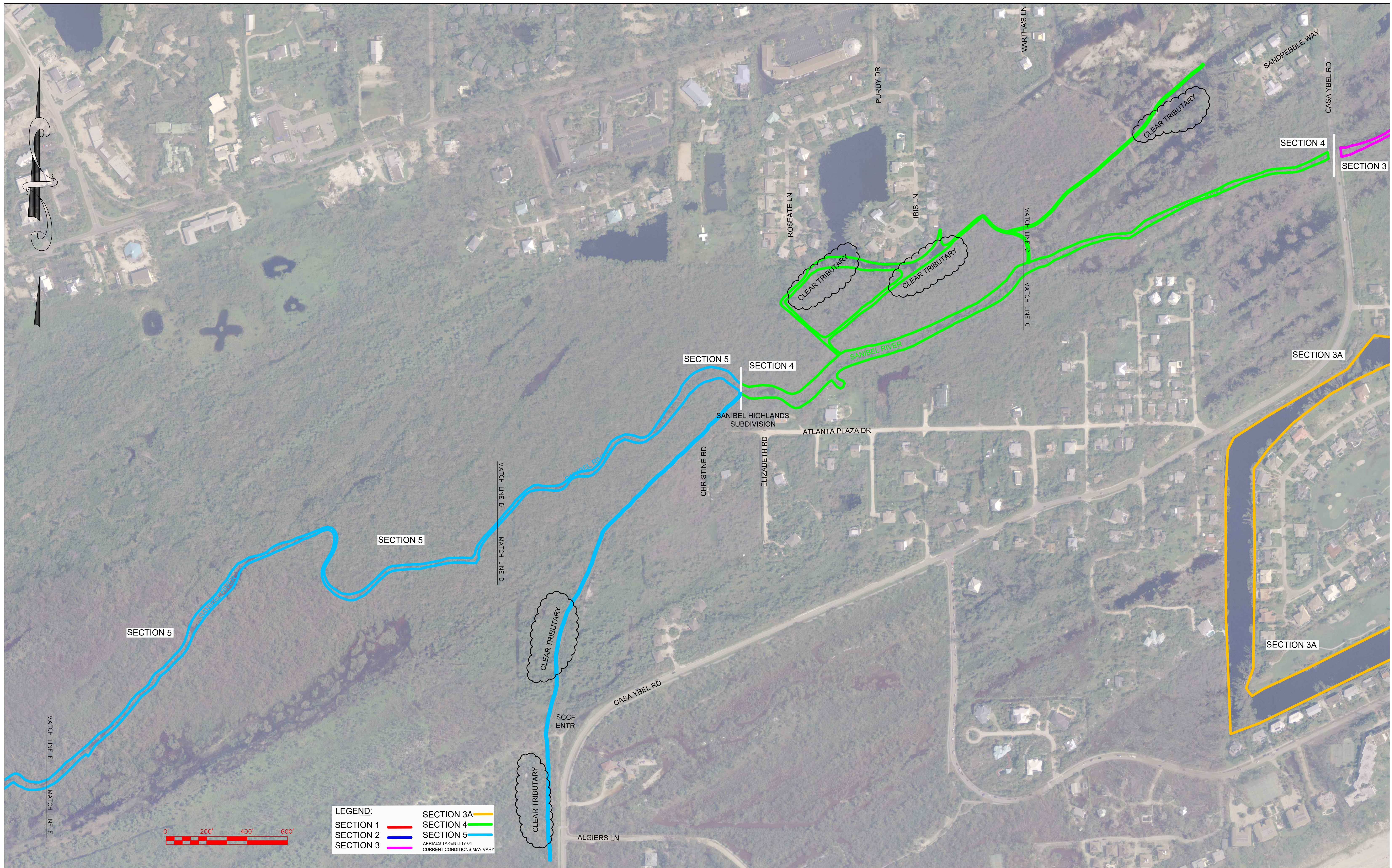


REVISION NO.	REVISION	DATE	DRAWN	CHECKED	APPROVED


City of Sanibel
 800 Dunlop Road
 Sanibel, FL 33957

DATE: APRIL 10, 2026
 SCALE: see above
 DRAWN BY: SBK CHECKED BY:
 APPROVED BY:

2026 SANIBEL RIVER CLEARING PROJECT
AERIAL VIEW
 SEC. - TWP. - RGE. PROJECT FILE SHEET NUMBER
 25,26-46-22;30-46-23 RIVER CLEARING 2026 BID 5 OF 6



LEGEND:	
SECTION 1	SECTION 4
SECTION 2	SECTION 5
SECTION 3	SECTION 3A

AERIALS TAKEN 8-17-04
CURRENT CONDITIONS MAY VARY

REVISION NO.	REVISION	DATE	DRAWN	CHECKED	APPROVED



City of Sanibel
800 Dunlop Road
Sanibel, FL 33957

DATE: APRIL 10, 2026
SCALE: see above
DRAWN BY: SBK CHECKED BY:
APPROVED BY:

2026 SANIBEL RIVER CLEARING PROJECT
AERIAL VIEW (TRIBUTARIES)

SEC. - TWP. - RGE. 25,26-46-22;30-46-23	PROJECT FILE RIVER CLEARING 2026 BID	SHEET NUMBER 6 OF 6
--------------------------------------------	-----------------------------------------	------------------------