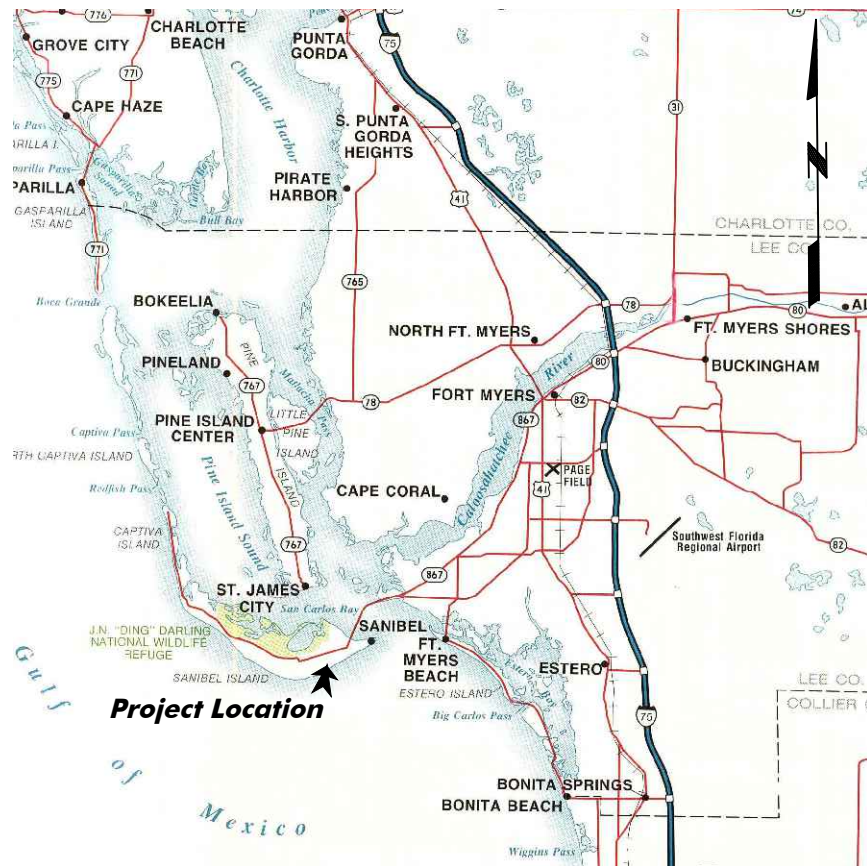


SECTION: 25
TOWNSHIP: 46
RANGE: 22

0 mi 5 mi 10 mi
SCALE FEET



Vicinity Map

PERMIT PLANS, NOT FOR CONSTRUCTION



1938 Hill Avenue, Fort Myers, Florida 33901
Office: 239-334-6870 Fax: 239-334-7810
MARINE and ENVIRONMENTAL CONSULTANTS

7-7-2021

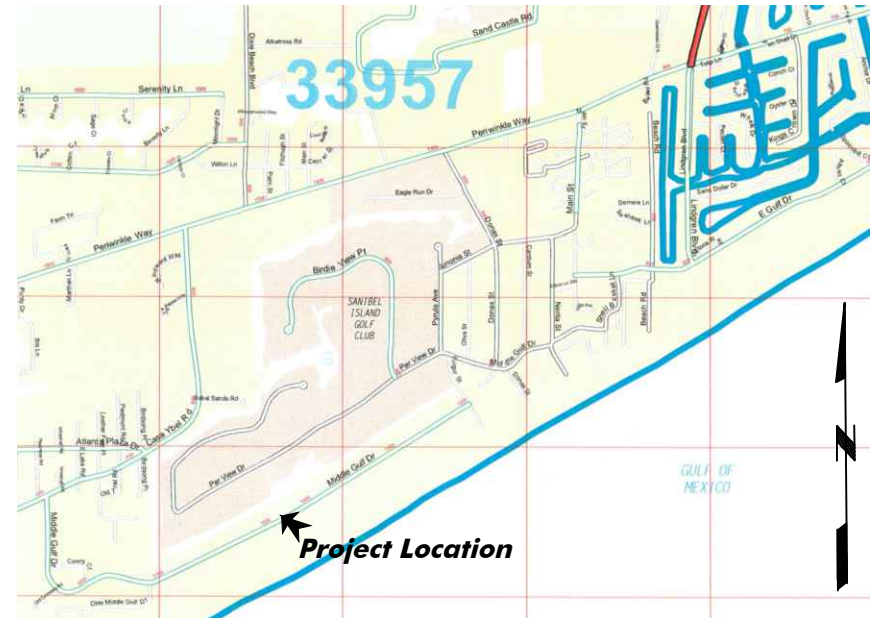
PED

**Bel Lan Apartment
Owners Inc.**

SHEET
1 of 6

**ATTACHMENT C - Plans approved by
Planning Commission Resolution 22-03
DPLF-2021-29 Amendment**


0 1250 2500
SCALE FEET



Location Map

Hans JM
Wilson

Digitally signed by
Hans JM Wilson
Date: 2021.12.01
07:48:17 -05'00'



*This item has been digitally signed and sealed by
Hans J.M. Wilson on the date adjacent to the seal.
Printed copies of this document are not considered
signed and sealed and the signature must be verified
on any electronic copies.*

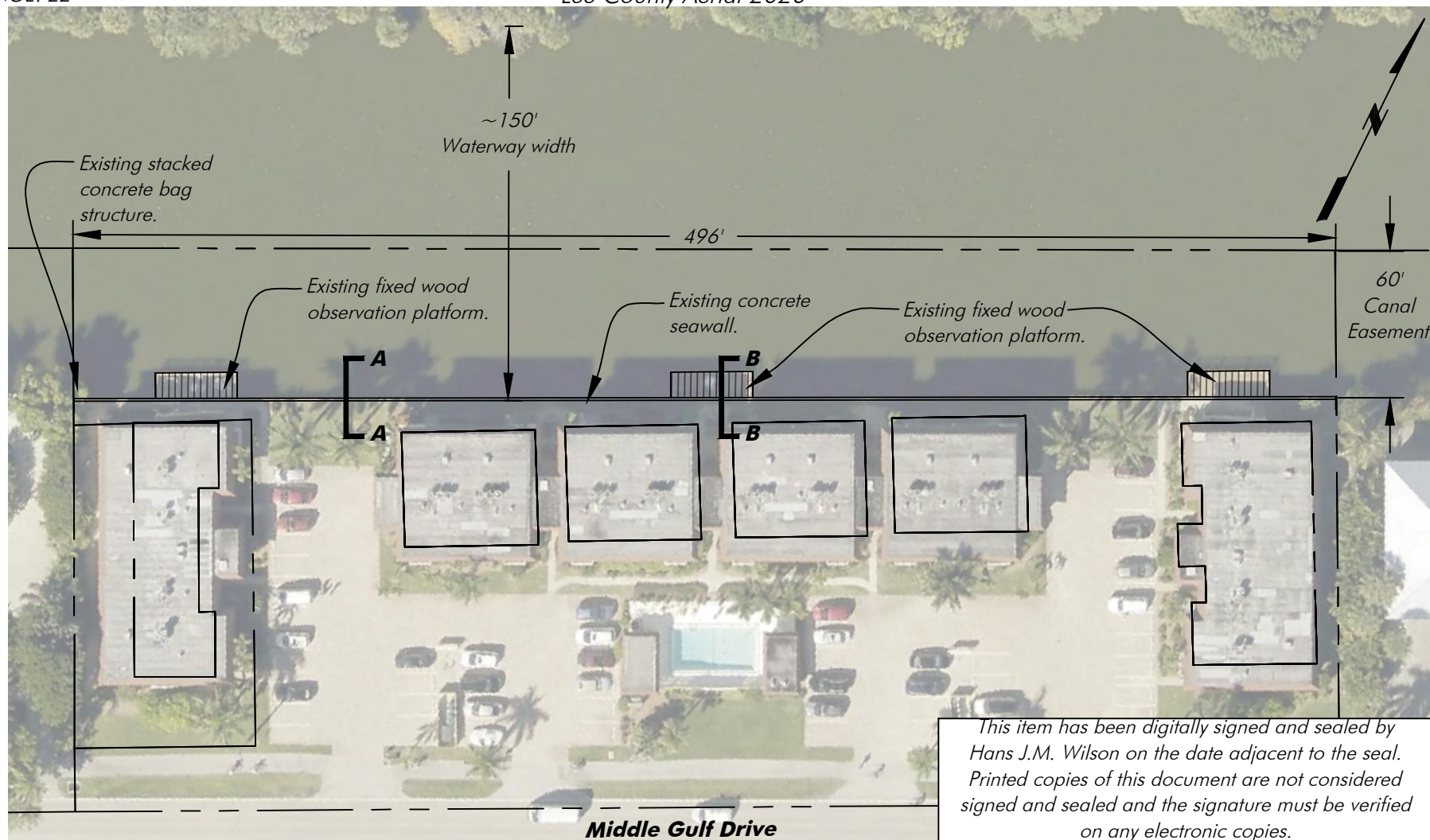
HANS J.M. WILSON
REGISTERED PROFESSIONAL ENGINEER
FLORIDA REGISTRATION NO. 39680
CA. LIC. NO. 8519

DATE: November 30, 2021 11:40:10 a.m.
Drawing: SPANISHCAY1MASTER.DWG

SECTION: 25
TOWNSHIP: 46
RANGE: 22

Lee County Aerial 2020

0 30 60
SCALE FEET



*This item has been digitally signed and sealed by
Hans J.M. Wilson on the date adjacent to the seal.
Printed copies of this document are not considered
signed and sealed and the signature must be verified
on any electronic copies.*

Note: Property lines per Lee County Property Appraiser.

Existing Site

SCALE: 1" = 60'

HANS J.M. WILSON
REGISTERED PROFESSIONAL ENGINEER
FLORIDA REGISTRATION NO. 39680
CA. LIC. NO. 8519

DATE: November 30, 2021 11:40:10 a.m.
Drawing: SPANISHCAY1MASTER.DWG

PERMIT PLANS, NOT FOR CONSTRUCTION



1938 Hill Avenue, Fort Myers, Florida 33901
Office: 239-334-6870 Fax: 239-334-7810
MARINE and ENVIRONMENTAL CONSULTANTS

7-7-2021

PED

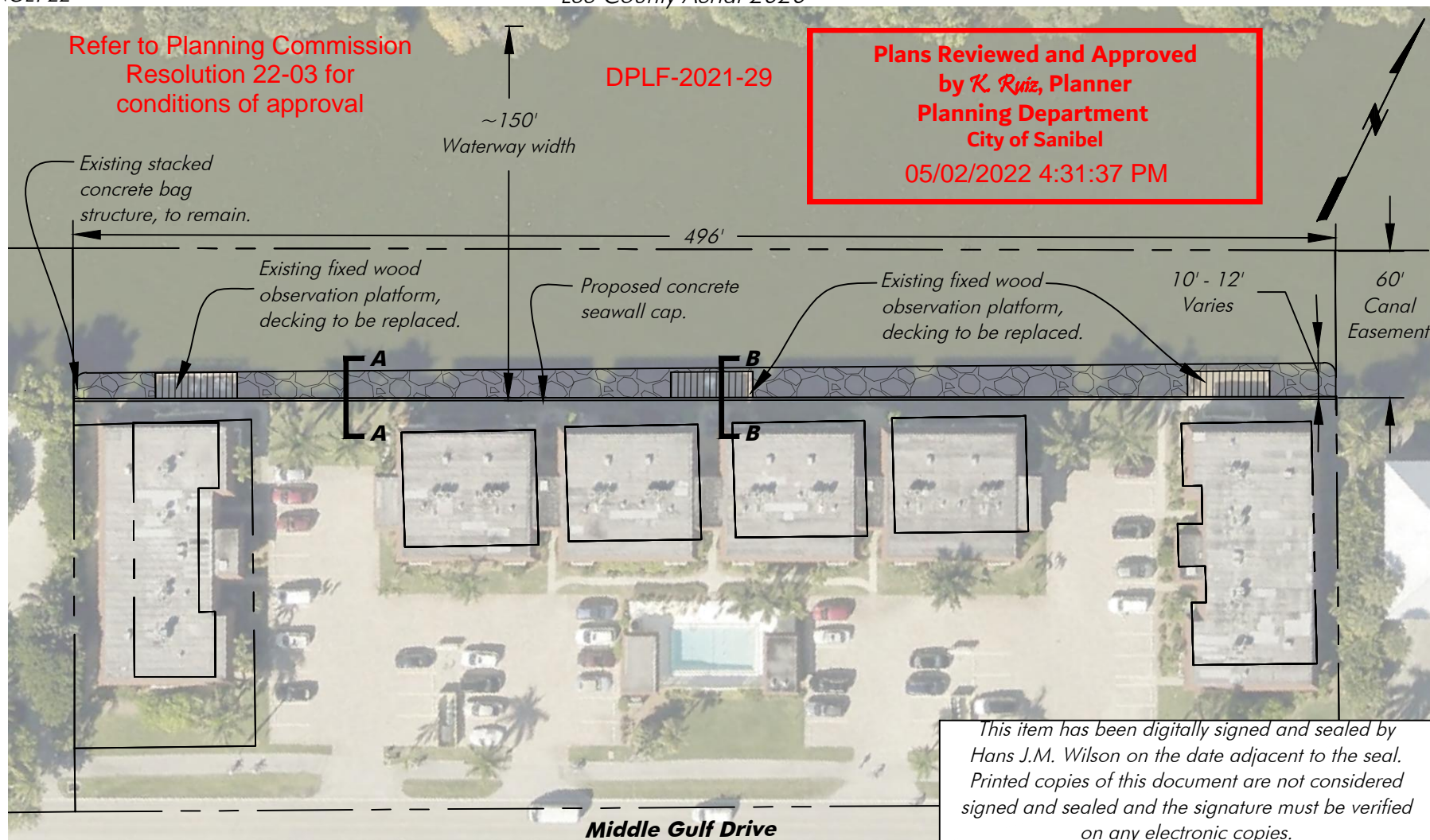
**Bel Lan Apartment
Owners Inc.**

SHEET
2 of 6

SECTION: 25
TOWNSHIP: 46
RANGE: 22

Lee County Aerial 2020

0 30 60
SCALE FEET



Note: Property lines per
Lee County Property Appraiser.

Proposed Site

SCALE: 1" = 60'

PERMIT PLANS, NOT FOR CONSTRUCTION

This item has been digitally signed and sealed by
Hans J.M. Wilson on the date adjacent to the seal.
Printed copies of this document are not considered
signed and sealed and the signature must be verified
on any electronic copies.

HANS J.M. WILSON
REGISTERED PROFESSIONAL ENGINEER
FLORIDA REGISTRATION NO. 39680
CA. LIC. NO. 8519

DATE: November 30, 2021 11:40:10 a.m.
Drawing: SPANISHCAY1MASTER.DWG



1938 Hill Avenue, Fort Myers, Florida 33901
Office: 239-334-6870 Fax: 239-334-7810
MARINE and ENVIRONMENTAL CONSULTANTS

7-7-2021

PED

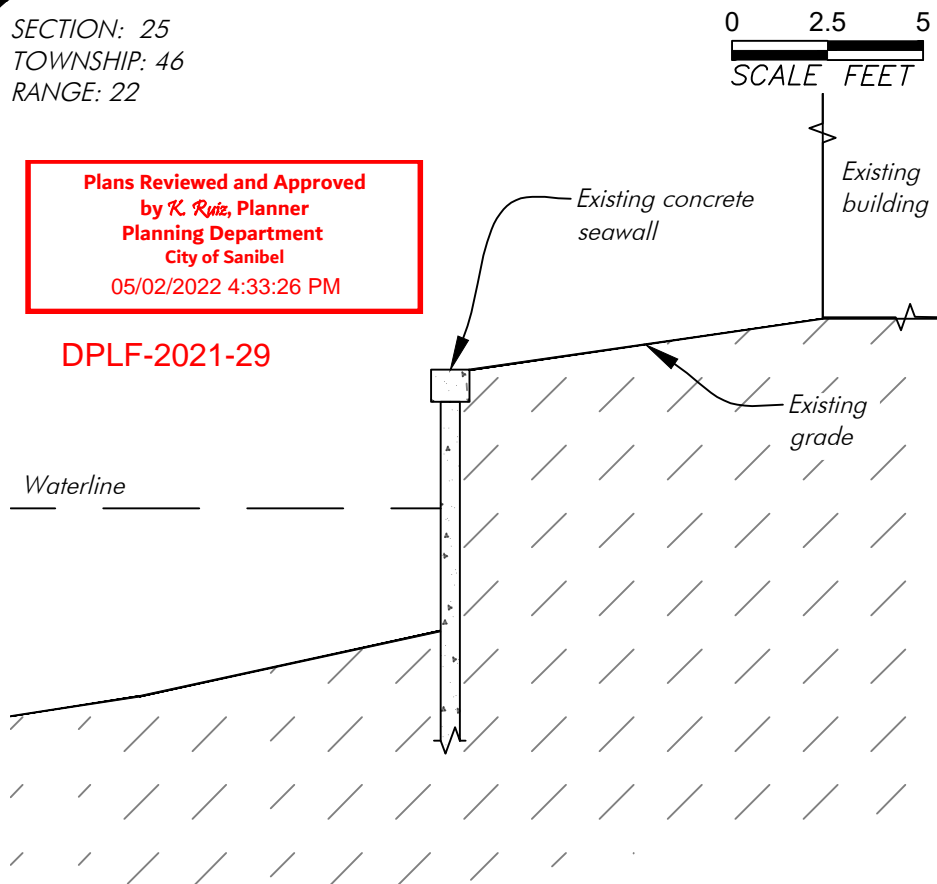
**Bel Lan Apartment
Owners Inc.**

SHEET
3 of 6

SECTION: 25
TOWNSHIP: 46
RANGE: 22

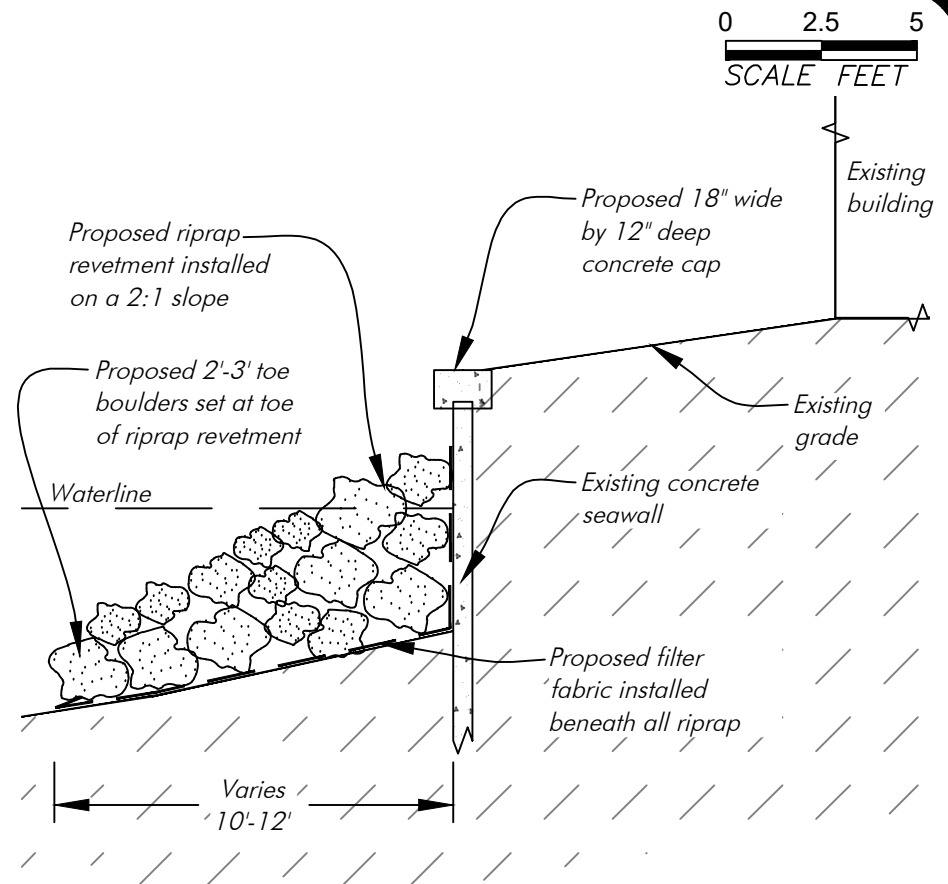
Plans Reviewed and Approved
by **K. Ruiz**, Planner
Planning Department
City of Sanibel
05/02/2022 4:33:26 PM

DPLF-2021-29



Existing

SCALE: 1" = 5'



Proposed

SCALE: 1" = 5'

Cross Section A-A

Refer to Planning Commission
Resolution 22-03 for
conditions of approval

This item has been digitally signed and sealed by
Hans J.M. Wilson on the date adjacent to the seal.
Printed copies of this document are not considered
signed and sealed and the signature must be verified
on any electronic copies.

HANS J.M. WILSON
REGISTERED PROFESSIONAL ENGINEER
FLORIDA REGISTRATION NO. 39680
CA. LIC. NO. 8519
DATE: November 30, 2021 11:40:10 a.m.
Drawing: SPANISHCAY1MASTER.DWG

PERMIT PLANS, NOT FOR CONSTRUCTION



1938 Hill Avenue, Fort Myers, Florida 33901
Office: 239-334-6870 Fax: 239-334-7810
MARINE and ENVIRONMENTAL CONSULTANTS

7-7-2021

PED

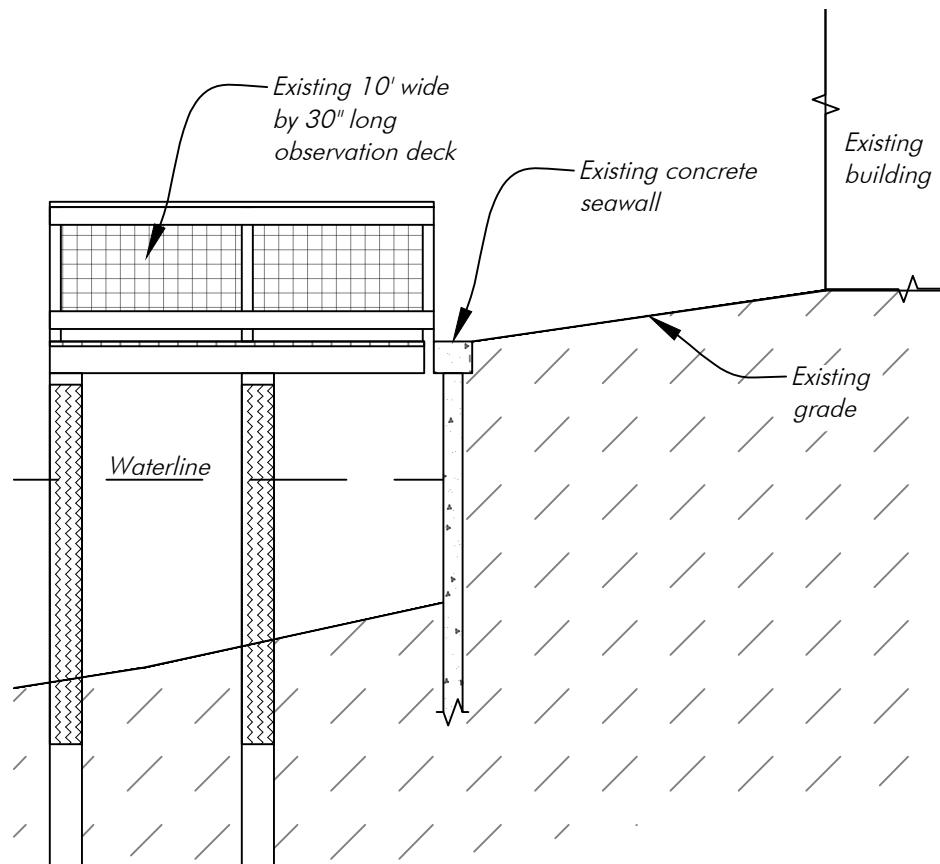
Bel Lan Apartment
Owners Inc.

SHEET

4 of 6

SECTION: 25
TOWNSHIP: 46
RANGE: 22

0 2.5 5
SCALE FEET



Existing

SCALE: 1" = 5'

DPLF-2021-29

Refer to Planning Commission
Resolution 22-03 for
conditions of approval

Plans Reviewed and Approved
by K. Ruiz, Planner
Planning Department
City of Sanibel
05/02/2022 4:33:37 PM

PERMIT PLANS, NOT FOR CONSTRUCTION



1938 Hill Avenue, Fort Myers, Florida 33901
Office: 239-334-6870 Fax: 239-334-7810
MARINE and ENVIRONMENTAL CONSULTANTS

7-7-2021

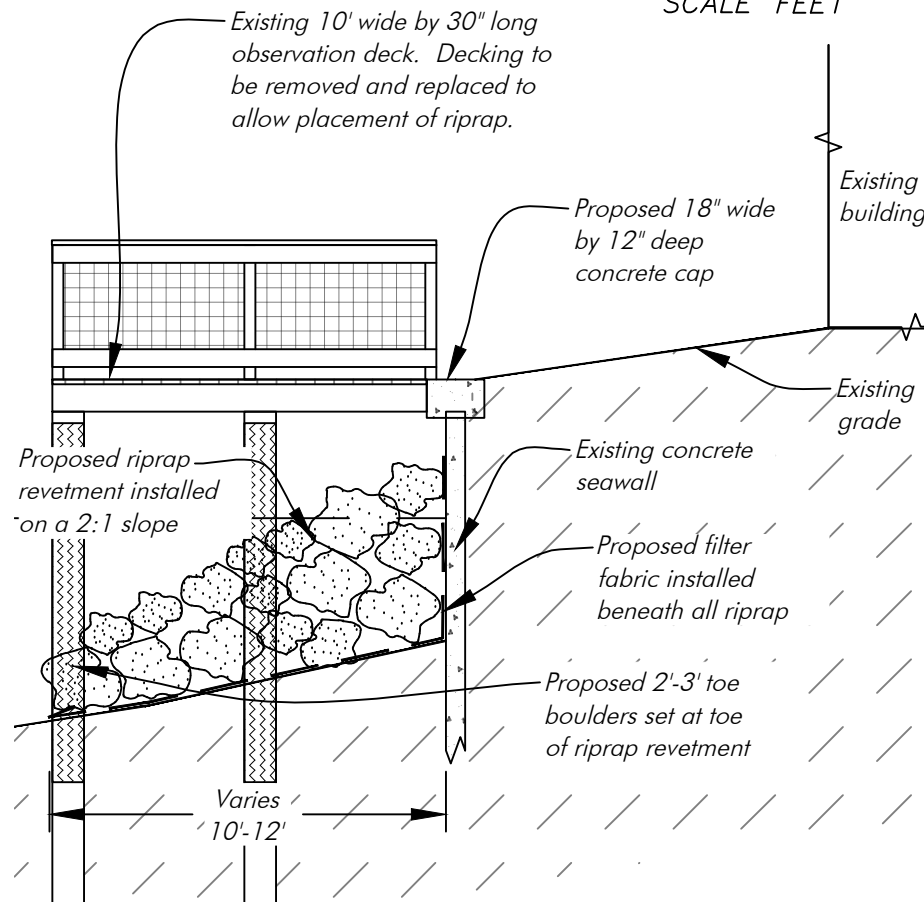
PED

**Bel Lan Apartment
Owners Inc.**

SHEET

5 of 6

0 2.5 5
SCALE FEET



Proposed

SCALE: 1" = 5'

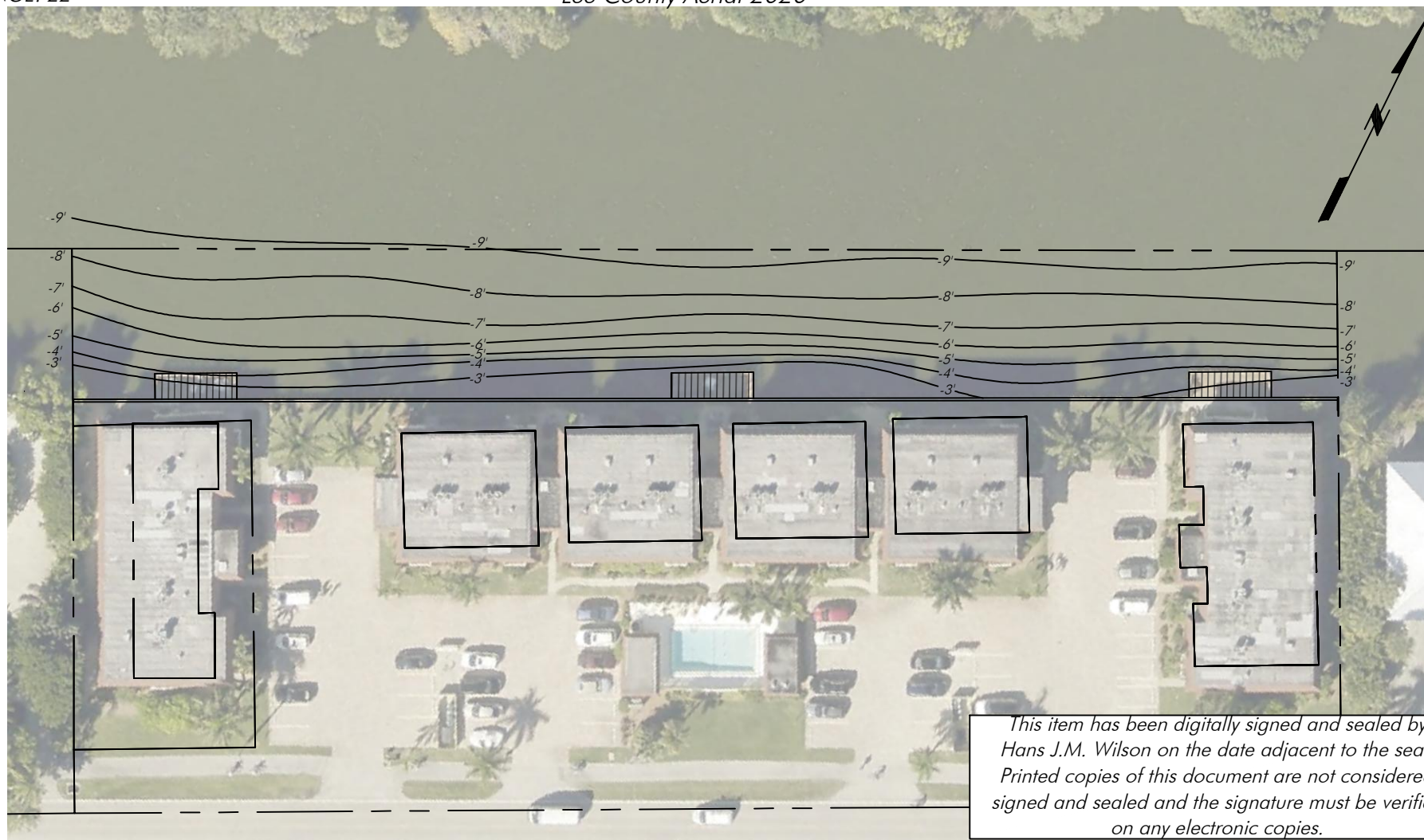
This item has been digitally signed and sealed by
Hans J.M. Wilson on the date adjacent to the seal.
Printed copies of this document are not considered
signed and sealed and the signature must be verified
on any electronic copies.

HANS J.M. WILSON
REGISTERED PROFESSIONAL ENGINEER
FLORIDA REGISTRATION NO. 39680
CA. LIC. NO. 8519
DATE: November 30, 2021 11:40:10 a.m.
Drawing: SPANISHCAY1MASTER.DWG

SECTION: 25
TOWNSHIP: 46
RANGE: 22

Lee County Aerial 2020

0 30 60
SCALE FEET



This item has been digitally signed and sealed by
Hans J.M. Wilson on the date adjacent to the seal.
Printed copies of this document are not considered
signed and sealed and the signature must be verified
on any electronic copies.

Note: Bathymetric survey completed by HWA, Inc.
on 4-6-21. Depths reference NAVD. Property
lines per Lee County Property Appraiser.

Existing Bathymetry

SCALE: 1" = 60'

PERMIT PLANS, NOT FOR CONSTRUCTION

HANS J.M. WILSON
REGISTERED PROFESSIONAL ENGINEER
FLORIDA REGISTRATION NO. 39680
CA. LIC. NO. 8519
DATE: November 30, 2021 11:40:10 a.m.
Drawing: SPANISHCAY1MASTER.DWG



1938 Hill Avenue, Fort Myers, Florida 33901
Office: 239-334-6870 Fax: 239-334-7810
MARINE and ENVIRONMENTAL CONSULTANTS

7-7-2021

PED

**Bel Lan Apartment
Owners Inc.**

SHEET
6 of 6