

Architectural Styles in Del Saga Neighborhood

Coastal Island



Cottage



Mediterranean



Mid-Century Modern



Modern Coastal



Ranch



Mass and Size of Adjacent Properties

6407 Pine Ave

[Tax Map Viewer] [View Comparables]



[Pictometry Aerial Viewer]

Image of Structure




< Photo Date November of 2014 > ☐ View other photos

1,860-sf gross living area


6401 Pine Ave

[Tax Map Viewer] [View Comparables]



Aerial tax map view showing property boundaries and parcel numbers. The subject property, 6401 Pine Ave, is highlighted with a yellow outline and labeled 0030B 0320. Other visible parcel numbers include 00800 0120, 00800 0110, 0040B 00CE, 0040B 0250, 0030B 0270, 0030B 0290, 0030B 0300, 0030B 0340, 0030B 0330, 00010 004A, 0050A 0010, 0050A 0020, and 0050A 0030. The map also shows Pine Ave and a 200-foot scale bar.

[Pictometry Aerial Viewer]

Image of Structure 



Aerial photograph of the structure, a large, multi-story building with a complex roofline, surrounded by lush tropical vegetation and palm trees. A paved driveway leads to the building.

< Photo Date May of 2016 > ☐ View other photos

5,511-sf gross living area

6412 Pine Ave

[Tax Map Viewer] [View Comparables]



[Pictometry Aerial Viewer]

Image of Structure



< Photo Date August of 2021 > ☐ View other photos

2,174-sf gross living area

6418 Pine Ave



3,844-sf gross living area




Mass and size of adjacent existing houses

- 6401 Pine Ave (adjacent on southeast property line) 5,511-sf
- 6412 Pine Ave (adjacent on west property line) 2,174-sf
- 2444 Harbour Lane (across the canal to the north) 3,396-sf


Houses with blend of modern and island architecture


6425 Pine Ave

[\[Tax Map Viewer \]](#) [\[View Comparables \]](#)



[\[Pictometry Aerial Viewer \]](#)


[Image of Structure](#) 



[Photo Date May of 2009](#) [View other photos](#)

2,443-sf gross living area

6451 Pine Ave



1,444-sf gross living area

9143 Castaways Lane

[Tax Map Viewer] [View Comparables]

[Pictometry Aerial Viewer]

Image of Structure

< Photo Date October of 2023 > ☐ View other photos

1,792-sf gross living area

2469 Blind Pass Court

[Tax Map Viewer] [View Comparables]



[Pictometry Aerial Viewer]

Image of Structure



< Photo Date October of 2018 > ☐ View other photos

2,740-sf gross living area

2451 Blind Pass Court

[Tax Map Viewer] [View Comparables]



[Pictometry Aerial Viewer]

Image of Structure




< Photo Date October of 2023 > ☐ View other photos


4,344-sf gross living area


2459 Harbour Lane

[Tax Map Viewer] [View Comparables]



[Pictometry Aerial Viewer]

Image of Structure 



< Photo Date December of 2019 > ☐ View other photos

2,129-sf gross living area

2529 Harbour Lane

[Tax Map Viewer] [View Comparables]



[Pictometry Aerial Viewer]

Image of Structure




< Photo Date October of 2020 > ☐ View other photos


1,778-sf gross living area


2499 Harbour Lane

[Tax Map Viewer] [View Comparables]



[Pictometry Aerial Viewer]

Image of Structure 



< Photo Date October of 2020 > ☐ View other photos

1,536-sf gross living area


2499 Harbour Lane




Outdoor deck living area


2640 Coconut Drive

[Tax Map Viewer] [View Comparables]



[Pictometry Aerial Viewer]

Image of Structure 




< Photo Date December of 2019 > ☐ View other photos


1,738-sf


2569 Coconut Drive

[Tax Map Viewer] [View Comparables]



[Pictometry Aerial Viewer]

Image of Structure 



< Photo Date February of 2025 >

☐ View other photos


2,829-sf gross living area

2560 Coconut Drive

[Tax Map Viewer] [View Comparables]



[Pictometry Aerial Viewer]

Image of Structure 



< Photo Date October of 2014 >

☐ View other photos

2,108-sf gross living area