



AGENDA MEMORANDUM

Recreation Department

City Council Meeting Date: May 6, 2025

To: City Council
From: Andrea Miller, Recreation Director
Charlotte Durand, Recreation Deputy Director
Date: April 20, 2025

Subject: 2025 Shared Use Path (SUP) Survey Results

Background: The Shared Use Path Master Plan was developed in 2009 by the City of Sanibel to provide both residents and visitors a recreational and leisure way of transportation throughout the island. At the beginning and throughout its enhancements, the safety of shared use path users is one of the highest priorities in the City's Master Plan. In 2006 and 2012, surveys were conducted to assess traffic at notable intersections along the shared use path. Since then, two recent surveys have been conducted in 2024 and 2025 to evaluate usage trends and track the continued emergence of E-bikes on the SUP.

The City of Sanibel was designated a Bicycle Friendly Community (BFC) and awarded gold status by *The League of American Bicyclists* in 2010. Gold award status is currently valid through 2027, when renewal application will be required. Judges evaluate each application based on the desire of the municipality to improve biking for the unique needs of the people who live and visit the community. Higher award levels will be presented to renewing applicants who have consistently monitored the bicycle usage of the community. Retaining this prestigious gold designation is valuable for The City of Sanibel as it attracts both residents and tourists from around the globe. All Bicycle Friendly America (BFA) awardees are promoted on the League's interactive online [Bicycle Friendly America Awards map](#) and on their [Connect Locally map](#).

Previous Studies:

The three prior surveys (2006, 2012, 2024) were conducted in late April on a Thursday afternoon from 12:30 until 4:30 p.m. and the following Saturday morning from 8:00 a.m. until 12:00 p.m. E-bikes were not prevalent in the first two studies, so there is no historical data on E-bike usage on the shared use path for 2006 and 2012. In 2024 and 2025, counts were collected on E-bikes as part of the survey.

New Study Results:

In 2025 the surveys were conducted in mid-March on Thursday, March 13th from 12:30 until 4:30 p.m. and Saturday, March 15th from 8:00 a.m. until 12:00 p.m. A reasonable margin of error must be considered, as volunteers were responsible for observing and recording usage with the human eye and hand-written tally sheets. It should also be noted that these studies were conducted less than three years after hurricane Ian struck Sanibel Island, and six months from when hurricane Helene and Milton did considerable damage as well.

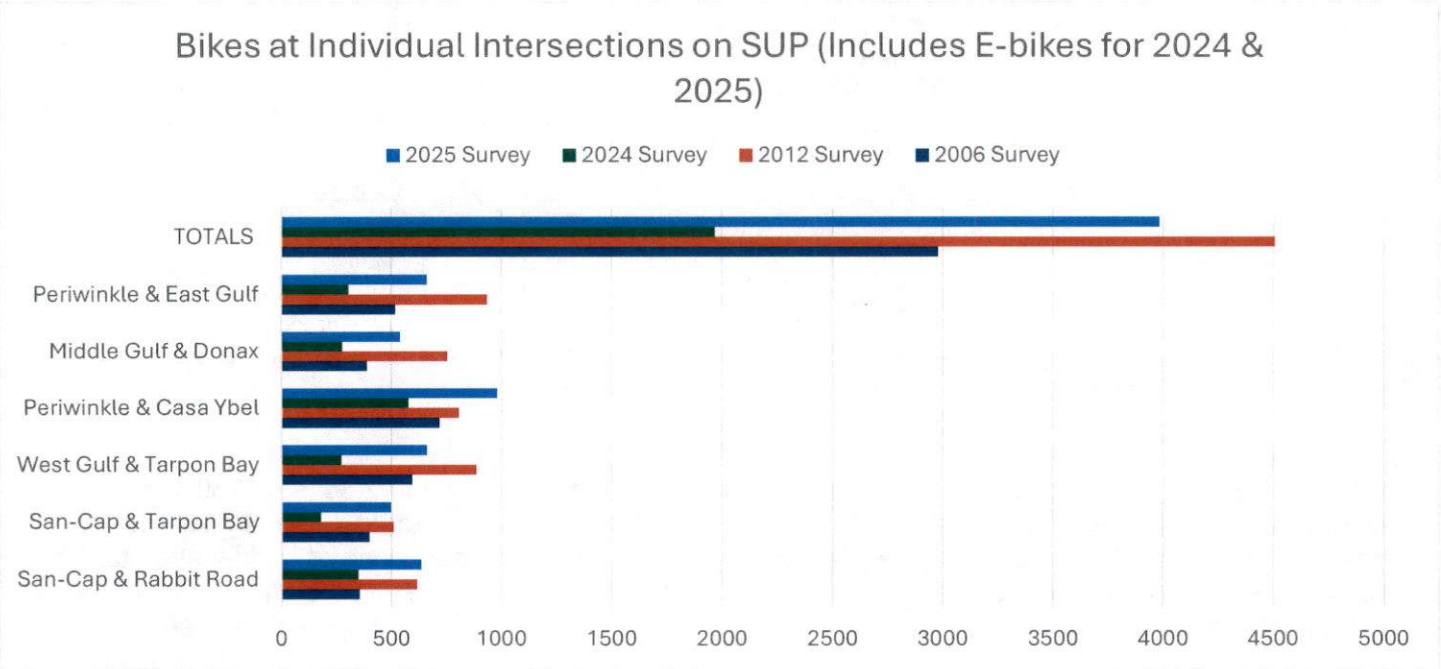
Below are the results of the new 2025 study, complete with usage change from the three prior studies for comparable data. For viewing ease, the current 2025 results have been highlighted in light blue.

Sanibel is and shall remain a barrier island sanctuary

Bicycles on the Shared Use Path:
Exhibit I.

Bicycle Totals at Individual Intersections on SUP (includes E-Bikes for 2024 & 2025)								
Intersections	San-Cap & Rabbit Road	San-Cap & Tarpon Bay	West Gulf & Tarpon Bay	Periwinkle & Casa Ybel	Middle Gulf & Donax	Periwinkle & East Gulf	TOTALS	% Change from Previous Year
2006 Survey	357	400	594	719	390	519	2979	
2012 Survey	616	509	886	806	754	935	4506	45%
2024 Survey	351	180	273	579	278	307	1968	-53%
2025 Survey	636	498	663	982	540	663	3982	100%

Graph 1.



- Bikes on the road were not included in these counts.
- Bicycle counts include E-bikes and rental bikes on the shared use path only.

Sanibel is and shall remain a barrier island sanctuary

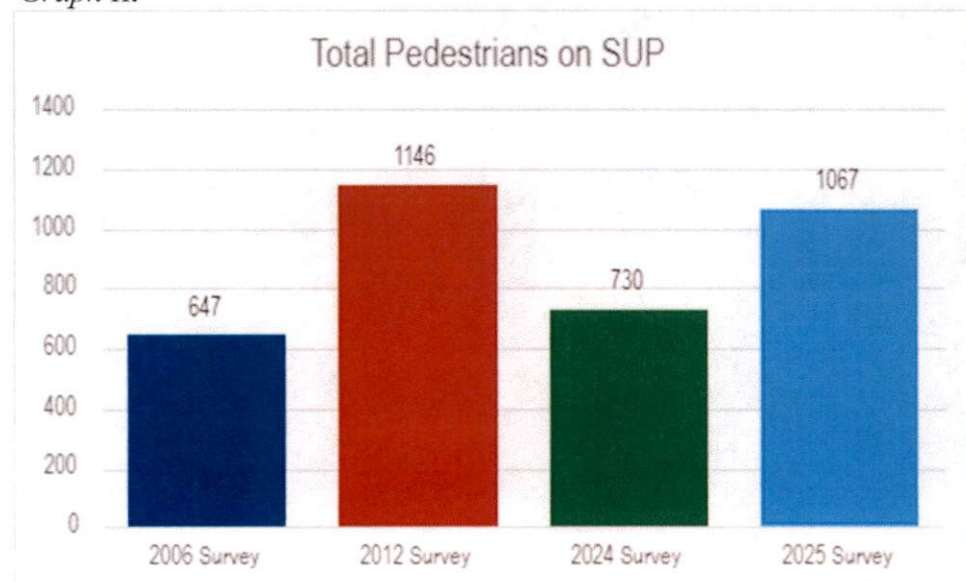
Pedestrians at Individual Locations on SUP:

Exhibit II.

Pedestrians at Individual Locations on SUP								
Intersections	San-Cap & Rabbit Road	San-Cap & Tarpon Bay	West Gulf & Tarpon Bay	Periwinkle & Casa Ybel	Middle Gulf & Donax	Periwinkle & East Gulf	TOTALS	% Change from Previous Year
2006 Survey	8	14	485	33	107	8	647	
2012 Survey	28	10	818	115	175	195	1146	77%
2024 Survey	13	7	623	14	73	123	730	-36%
2025 Survey	27	29	748	92	171	223	1067	46%

Total Pedestrians on the Shared Use Path:

Graph II.



- Pedestrians include both walkers and runners/joggers for all surveys.

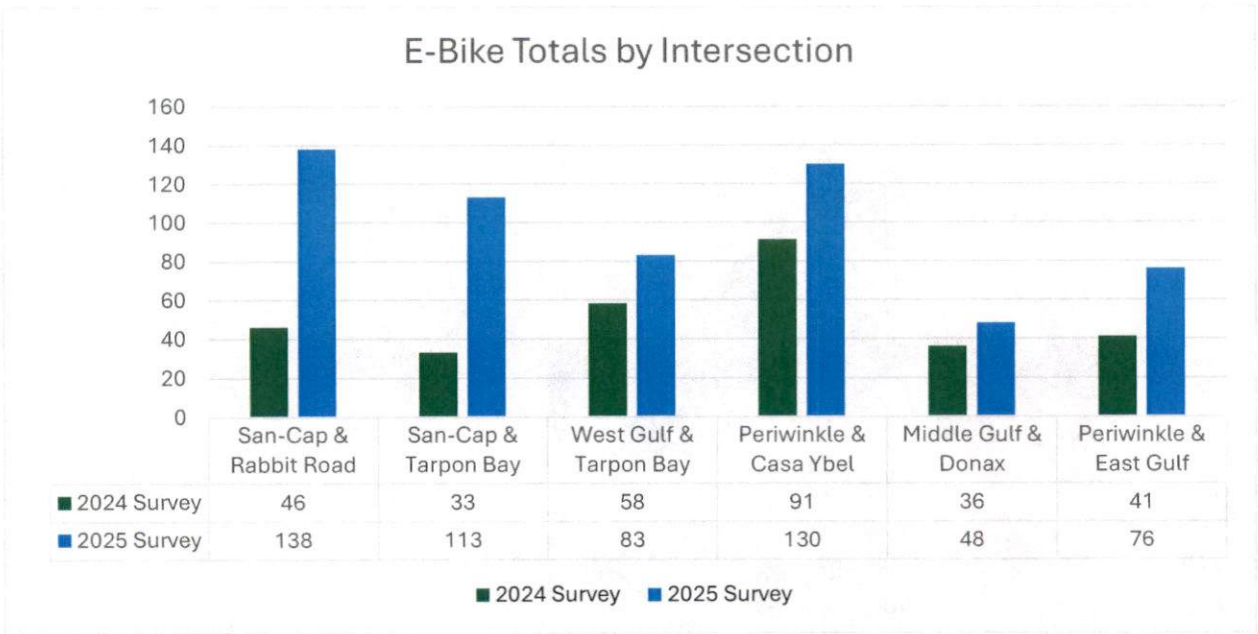
Sanibel is and shall remain a barrier island sanctuary

E-Bikes at Individual Intersections:
Exhibit III.

E-Bike Totals at Individual Intersections								
Intersections	San-Cap & Rabbit Road	San-Cap & Tarpon Bay	West Gulf & Tarpon Bay	Periwinkle & Casa Ybel	Middle Gulf & Donax	Periwinkle & East Gulf	TOTAL	% Change from Previous Year
2024 Survey	46	33	58	91	36	41	305	
2025 Survey	138	113	83	130	48	76	588	93%

- 2024 & 2025 are the only E-bike data collection years.

Graph III.



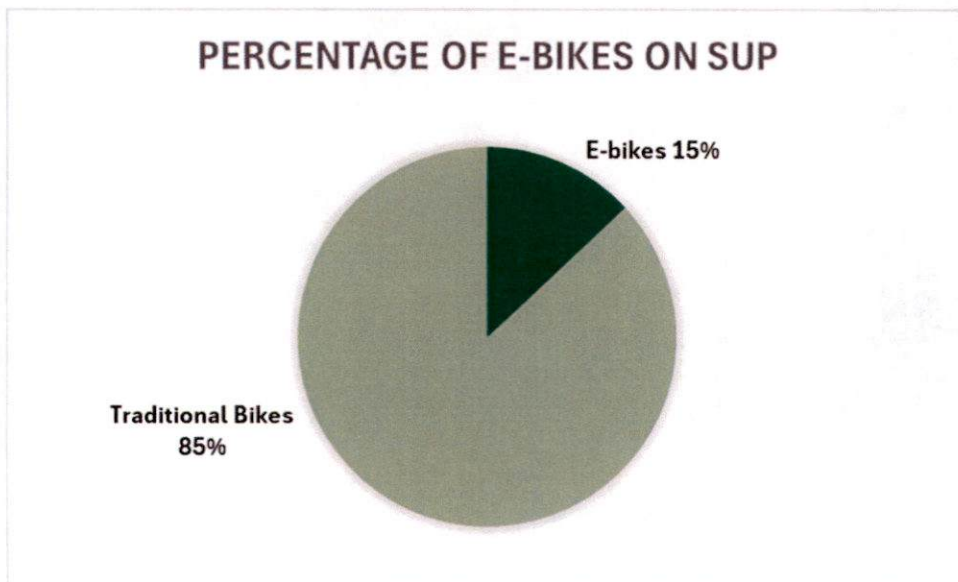
E-Bikes Compared to Traditional Bikes:

Exhibit IV.

E-Bikes Vs. Traditional Bikes 2024 vs. 2025		
Type of Bike	2024	2025
Electric Bike Riders	305	588
Traditional Bike Riders	1663	3394
Total Riders combined	1968	3982
% of E-Bikes	15%	15%

- Totals for traditional bikes and E-bikes for this comparison in Exhibit IV include those observed on the SUP.

Graph IV.



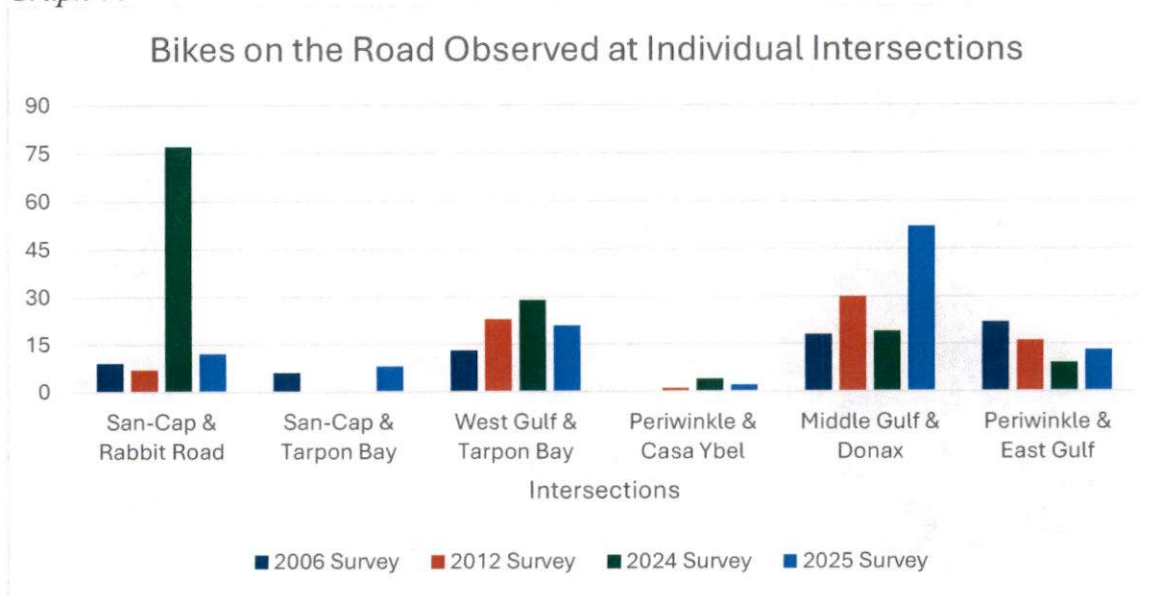
Sanibel is and shall remain a barrier island sanctuary

Bicycles on the Road:

Exhibit V.

Bikes Observed on the Road at Individual Intersections								
Intersections	San-Cap & Rabbit Road	San-Cap & Tarpon Bay	West Gulf & Tarpon Bay	Periwinkle & Casa Ybel	Middle Gulf & Donax	Periwinkle & East Gulf	TOTAL	% Change from Previous Year
2006 Survey	9	6	13	0	18	22	68	
2012 Survey	7	0	23	1	30	16	77	13%
2024 Survey	77	0	29	4	19	9	138	79%
2025 Survey	12	8	21	2	52	13	108	-22%

Graph V.



Sanibel is and shall remain a barrier island sanctuary

Bicycle Rentals:
Exhibit VI.

Rental Bikes on Shared Use Path		% Change from Previous Year
2006 Survey	1215	
2012 Survey	1811	49%
2024 Survey	313	-83%
2025 Survey	931	197%

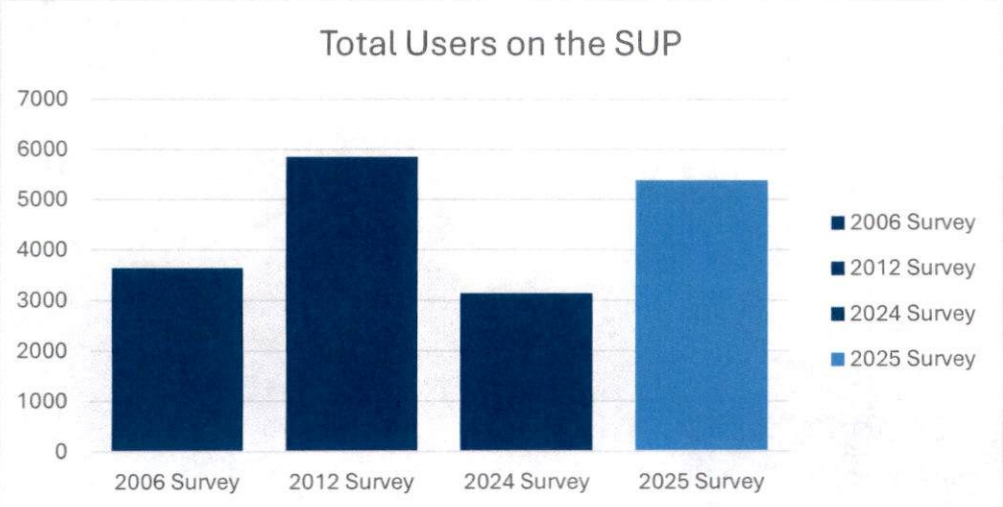
- Rental bikes include bicycles with attached signs displaying the name of a rental facility.

Total Overall Shared Use Path Users of All Types:
Exhibit VII.

Overall Shared Use Path Users		% Change from Previous Year
2006 Survey	3634	
2012 Survey	5847	61%
2024 Survey	3134	-46%
2025 Survey	5380	72%

- Totals for Exhibit VII include all users of all types at all locations on the Shared Use Path.
- Total overall shared use path users of all types have increased by 48% since 2006 and are 65% higher than the study in 2024.

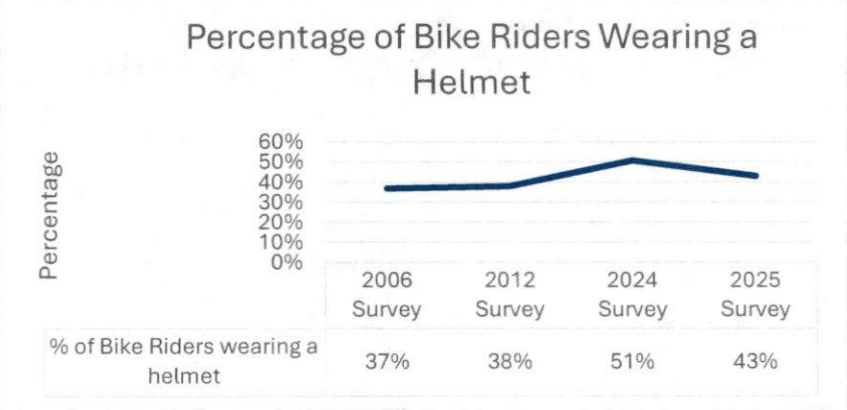
Total Overall Shared Use Path Users of All Types:
Graph VII.



Bicycle Riders Wearing a Helmet:
Exhibit VIII.

Total Bike Riders with Helmets			% of Bike Riders wearing a helmet	% Change from Previous Year
2006 Survey	1103	2979	37%	
2012 Survey	1773	4506	38%	1%
2024 Survey	683	1968	51%	13%
2025 Survey	1715	3982	43%	-8%

Graph VIII.



Sanibel is and shall remain a barrier island sanctuary

Summary of Results:

- Total overall shared use path users of all types have increased by 72% since 2024 and is 48% greater than when the original study was completed in 2006.
- Total bicycle riders on the SUP have increased by 48% since the original study in 2006 and more than doubled since the study from 2024 (1968 to 3982).
- One quarter of total bicyclists (982 of 3982; 25%) on the SUP were observed at the Periwinkle and Casa Ybel Intersection (6 total intersections were considered).
- The Sanibel Police Department also conducted informal counts at the shared use path rest stop by Huxter's (near Periwinkle / East Gulf) and at Jerry's Food (Casa Ybel / Periwinkle) from January 13 through March 10, 2025 (See Appendix A).
- Electric bicycles represent 15% of total bicycle riders on the SUP, with 588 E-bikes observed. A large majority (42%) of E-bikes were observed at the two intersections studied at San-Cap Rd; this is just under one half of all total E-bikes for the study. For this study, the E-bike class was not recorded. If a more detailed study is desired for E-bike usage, these locations should be a strong consideration along with the Periwinkle and Casa Ybel location.
- Total pedestrian SUP usage is up 51% since 2024 and 97% more than in the 2006 survey.
- Bicycle usage on the road has trended down since 2024. It is worth noting that almost half of the on-road bicycle traffic for the six total locations was found at the single location of Middle Gulf and Donax (52 Of 108; 51%) for this study. However, different locations have led each year the study has been conducted.
- The number of bike riders wearing helmets has decreased over the past year (down 8% from 2024), representing 43% of bicyclists. In 2006, 37% of bicyclists were using a helmet which remained consistent in the 2012 study, where 38% of bike riders wore helmets.

Future Recommendations:

- Creating additional survey categories, such as those shown in Appendix A, for all six locations could be considered for future studies in lieu of executing supplemental studies in high use areas of the shared use path (See Appendix A).
 - Additional volunteers may be needed to keep up with increased traffic on the path as electric transportation devices of all kinds are creating new challenges and opportunities.
- Include Shared Use Path Incident Report summary from Sanibel Police Department annually as an appendix in this report (See Appendix B)

APPENDIX

A

Appendix A

Bicycle counts collected by the Sanibel Police Department

Date	1/13/2025	1/14/2025	1/15/2025	1/16/2025	1/17/2025	1/20/2025	1/22/2025	1/24/2025	1/27/2025	1/28/2025	1/29/2025	1/30/2025
Type of Bike												
Traditional Bikes	289	27	296	280	136	329	98	120	490	338	225	311
E-Bikes	120	89	101	77	36	76						
Class 1 E Bikes							16	7	42	41	25	55
Other E-Devices							8	10	95	32	42	34

Date	1/31/2025	2/4/2025	2/5/2025	2/6/2025	2/18/2025	2/19/2025	2/20/2025	2/21/2025	3/3/2025	3/4/2025	3/6/2025	
Type of Bike												
Traditional Bikes	418	204	55	86	249	138	139	165	216	207	120	
E-Bikes												
Class 1 E Bikes	21	34	2	17	27	18	21	28	35	23	18	
Other E-Devices	74	11	10	73	7	15	27	15	12	47	43	

Counts for the above table include both Huxters and Jerrys locations

Indicates counts for the Jerrys location ONLY

Represents a partial day of counts due to inclement weather or staffing shortages

ALL DATA WAS COLLECTED BETWEEN THE HOURS OF 10AM & 2PM

* The above data was provided by the SPD. It was taken on random days when staffing levels and weather permitted.

** Counts were not conducted on weekends (Saturdays & Sundays)

APPENDIX

B

Incident #	Situation Found	Sub Situation	Disposition	Reported Date	Location
S19-00521	CRASH - BICYCLE		D04 WRITTEN REPORT	01/06/2019 11:18	497 EAST GULF DR, SANIBEL, FL, 33957
S19-00751	CRASH - BICYCLE		D13 CRASH REPORT COMPLETED	01/08/2019 13:09	JUNONIA ST / DONAX ST, SANIBEL, FL, 33957
S19-01047	CRASH - BICYCLE		D04 WRITTEN REPORT	01/12/2019 11:06	799 CASA YBEL RD, SANIBEL, FL, 33957
S19-01733	SHARED USE PATH INCIDENT		D03 ALL OK	01/19/2019 16:07	SANIBEL CAPTIVA RD / DIMMICK DR, SANIBEL, FL, 33957
S19-01962	SHARED USE PATH INCIDENT		D04 WRITTEN REPORT	01/21/2019 15:18	CASA YBEL RD / SABAL SANDS RD, SANIBEL, FL, 33957
S19-02058	SHARED USE PATH INCIDENT		D04 WRITTEN REPORT	01/22/2019 10:43	EAST GULF DR / LINDGREN BLVD, SANIBEL
S19-02263	CRASH - BICYCLE		D10 TICKET ISSUED	01/24/2019 15:34	6451 SANIBEL CAPTIVA RD, SANIBEL, FL, 33957
S19-03141	CRASH - BICYCLE		D13 CRASH REPORT COMPLETED	02/01/2019 13:29	1715 MIDDLE GULF DR, SANIBEL, FL, 33957
S19-04164	SHARED USE PATH INCIDENT		D06 TURNED OVER TO	02/10/2019 13:00	DIXIE BEACH BLVD / ROYAL POINCIANA DR, SANIBEL, FL, 33957
S19-04807	CRASH - AUTOMOBILE		D14 DRIVERS EXCHANGE	02/16/2019 12:15	PERIWINKLE WAY & DIXIE BEACH BLVD, SANIBEL, FL, 33957
S19-04831	SHARED USE PATH INCIDENT		D04 WRITTEN REPORT	02/16/2019 16:29	2304 PERIWINKLE WAY; ST MICHAELS, SANIBEL, FL, 33957
S19-05847	CRASH - BICYCLE		D14 DRIVERS EXCHANGE	02/25/2019 12:07	MIDDLE GULF DR / DONAX ST, SANIBEL, FL, 33957
S19-06208	SHARED USE PATH INCIDENT		D04 WRITTEN REPORT	02/28/2019 12:24	1700 PERIWINKLE WAY, SANIBEL, FL, 33957
S19-06443	SHARED USE PATH INCIDENT		D04 WRITTEN REPORT	03/02/2019 22:15	1521 PERIWINKLE WAY; 7-11, SANIBEL, FL, 33957
S19-06495	CRASH - BICYCLE		D04 WRITTEN REPORT	03/03/2019 08:33	MIDDLE GULF DR / COWRY CT, SANIBEL, FL, 33957
S19-06536	SHARED USE PATH INCIDENT		D06 TURNED OVER TO	03/03/2019 15:35	PERIWINKLE WAY / VINCA WAY, SANIBEL, FL, 33957
S19-06866	CRASH - BICYCLE		D13 CRASH REPORT COMPLETED	03/06/2019 10:25	PERIWINKLE WAY / DIXIE BEACH BLVD, SANIBEL, FL, 33957
S19-07114	SHARED USE PATH INCIDENT		D06 TURNED OVER TO	03/08/2019 11:37	2721 WEST GULF DR, SANIBEL, FL, 33957
S19-07237	CRASH - BICYCLE		D13 CRASH REPORT COMPLETED	03/09/2019 10:40	1609 PERIWINKLE WAY, SANIBEL, FL, 33957
S19-07238	CRASH - BICYCLE		D04 WRITTEN REPORT	03/09/2019 11:00	1451 MIDDLE GULF DR; SUNDIAL BEACH RESORT, SANIBEL, FL, 33957
S19-07476	SHARED USE PATH INCIDENT		D06 TURNED OVER TO	03/12/2019 08:18	2341 WEST GULF DR; SANIBEL COTTAGES, SANIBEL, FL, 33957
S19-08405	SHARED USE PATH INCIDENT		D04 WRITTEN REPORT	03/20/2019 11:53	MIDDLE GULF DR / FULGUR ST, SANIBEL, FL, 33957
S19-08639	CRASH - BICYCLE		D13 CRASH REPORT COMPLETED	03/22/2019 15:37	PERIWINKLE WAY / CASA YBEL RD, SANIBEL, FL, 33957
S19-08918	SHARED USE PATH INCIDENT		D04 WRITTEN REPORT	03/25/2019 10:20	2920 W GULF DR, SANIBEL, FL, 33957
S19-08974	SHARED USE PATH INCIDENT		D04 WRITTEN REPORT	03/25/2019 23:13	1539 PERIWINKLE WAY; KONA KAI, SANIBEL, FL, 33957
S19-09608	CRASH - BICYCLE		D04 WRITTEN REPORT	03/31/2019 19:39	CASA YBEL RD / SABAL SANDS RD, SANIBEL, FL, 33957
S19-09979	CRASH - BICYCLE		D13 CRASH REPORT COMPLETED	04/04/2019 09:50	1699 PERIWINKLE WAY ; DR LAMOTA, SANIBEL, FL, 33957
S19-11132	SHARED USE PATH INCIDENT		D03 ALL OK	04/14/2019 14:51	3880 SANIBEL CAPTIVA RD; REC CENTER, SANIBEL, FL, 33957
S19-11420	CRASH - BICYCLE		D03 ALL OK	04/17/2019 09:39	827 E GULF DR, SANIBEL, FL, 33957
S19-11446	SHARED USE PATH INCIDENT		D06 TURNED OVER TO	04/17/2019 15:06	1539 PERIWINKLE WAY, SANIBEL, FL, 33957
S19-12211	SHARED USE PATH INCIDENT		D03 ALL OK	04/25/2019 12:56	1205 PERIWINKLE WAY, SANIBEL, FL, 33957
S19-14396	SHARED USE PATH INCIDENT		D04 WRITTEN REPORT	05/20/2019 17:20	642 E GULF DR, SANIBEL, FL, 33957
S19-15153	CRASH - BICYCLE		D13 CRASH REPORT COMPLETED	05/28/2019 09:53	WEST GULF DR / TARPON BAY RD, SANIBEL, FL, 33957
S19-17718	SHARED USE PATH INCIDENT		D06 TURNED OVER TO	06/23/2019 09:49	1048 KINGS CROWN DR, SANIBEL, FL, 33957
S19-18984	CRASH - AUTOMOBILE		D14 DRIVERS EXCHANGE	07/05/2019 11:17	367 PERIWINKLE WAY, SANIBEL, FL, 33957
S19-21788	CRASH - BICYCLE		D03 ALL OK	08/02/2019 12:33	832 E GULF DR, SANIBEL, FL, 33957
S19-22977	CRASH - AUTOMOBILE		D13 CRASH REPORT COMPLETED	08/14/2019 17:19	2304 PERIWINKLE WAY ; ST MICHAELS, SANIBEL, FL, 33957
S19-25937	CRASH - BICYCLE		D04 WRITTEN REPORT	09/12/2019 08:12	1699 PERIWINKLE WAY; BANK OF THE ISLANDS, SANIBEL, FL, 33957
S19-27332	SHARED USE PATH INCIDENT		D04 WRITTEN REPORT	09/25/2019 09:45	TARPON BAY RD & PERIWINKLE WAY, SANIBEL, FL, 33957
S19-29277	CRASH - BICYCLE		D10 TICKET ISSUED	10/14/2019 10:01	1473 PERIWINKLE WAY; MUDBUGS, SANIBEL, FL, 33957
S19-29462	SHARED USE PATH INCIDENT		D04 WRITTEN REPORT	10/16/2019 08:54	1019 PERIWINKLE WAY; JR WOOD REALTY, SANIBEL, FL, 33957
S19-30008	CRASH - BICYCLE		D13 CRASH REPORT COMPLETED	10/21/2019 11:56	PERIWINKLE WAY / CASA YBEL RD, SANIBEL, FL, 33957
S19-30235	SHARED USE PATH INCIDENT		D06 TURNED OVER TO	10/23/2019 11:53	LINDGREN BLVD / PERIWINKLE WAY, SANIBEL, FL, 33957
S19-32159	CRASH - AUTOMOBILE		D13 CRASH REPORT COMPLETED	11/10/2019 15:15	1037 PERIWINKLE WAY, SANIBEL, FL, 33957
S19-33816	SHARED USE PATH INCIDENT		D04 WRITTEN REPORT	11/26/2019 12:42	841 LINDGREN BLVD, SANIBEL, FL, 33957
S19-35013	SHARED USE PATH INCIDENT		D03 ALL OK	12/09/2019 11:17	SANIBEL CAPTIVA RD; BIKE PATH, SANIBEL, FL, 33957
S19-36471	CRASH - BICYCLE		D06 TURNED OVER TO	12/24/2019 11:38	959 PERIWINKLE WAY, SANIBEL, FL, 33957
S19-36782	SHARED USE PATH INCIDENT		D06 TURNED OVER TO	12/27/2019 16:04	1401 MIDDLE GULF DR; SUNDIAL, EAST ENTRANCE, SANIBEL, FL, 33957

S19-36874	SHARED USE PATH INCIDENT	D04 WRITTEN REPORT	12/28/2019 12:20	5171 SANIBEL CAPTIVA RD, SANIBEL, FL, 33957
S19-36880	SHARED USE PATH INCIDENT	D03 ALL OK	12/28/2019 13:29	300 PERIWINKLE WAY, SANIBEL, FL, 33957
S20-00568	SHARED USE PATH INCIDENT	D06 TURNED OVER TO	01/06/2020 12:33	PERIWINKLE WAY / DONAX ST; W OF DONAX, SANIBEL, FL, 33957
S20-00572	CRASH - BICYCLE	D06 TURNED OVER TO	01/06/2020 12:51	JUNONIA ST / OLIVA ST, SANIBEL, FL, 33957
S20-01107	SHARED USE PATH INCIDENT	D03 ALL OK	01/11/2020 10:42	1710 MIDDLE GULF DR, SANIBEL, FL, 33957
S20-01210	SHARED USE PATH INCIDENT	D04 WRITTEN REPORT	01/12/2020 10:00	100 PERIWINKLE WAY, SANIBEL, FL, 33957
S20-01631	SHARED USE PATH INCIDENT	D03 ALL OK	01/16/2020 11:52	2669 W GULF DR, SANIBEL, FL, 33957
S20-01840	SHARED USE PATH INCIDENT	D06 TURNED OVER TO	01/18/2020 12:54	LINDGREN BLVD / PERIWINKLE WAY, SANIBEL, FL, 33957
S20-02170	SHARED USE PATH INCIDENT	D00 BEACH AREA CHK	01/21/2020 11:30	1700 PERIWINKLE WAY, SANIBEL, FL, 33957
S20-05135	CRASH - BICYCLE	D10 TICKET ISSUED	02/17/2020 16:59	1440 MIDDLE GULF DR, SANIBEL, FL, 33957
S20-06075	CRASH - BICYCLE	D06 TURNED OVER TO	02/24/2020 16:48	DIXIE BEACH BLVD/ CENTRE ST, SANIBEL, FL, 33957
S20-06392	SHARED USE PATH INCIDENT	D04 WRITTEN REPORT	02/27/2020 17:28	730 EAST GULF DR, SANIBEL, FL, 33957
S20-07016	CRASH - BICYCLE	D20 VCO ISSUED / NTA	03/04/2020 15:22	1711 PERIWINKLE WAY, SANIBEL, FL, 33957
S20-07441	CRASH - AUTOMOBILE	D13 CRASH REPORT COMPLETED	03/08/2020 18:12	SAN CAP / RABBIT, SANIBEL, FL, 33957
S20-08951	SHARED USE PATH INCIDENT	D03 ALL OK	03/22/2020 11:07	6071 SANIBEL CAPTIVA RD, SANIBEL, FL, 33957
S20-12044	CRASH - BICYCLE	D13 CRASH REPORT COMPLETED	04/04/2020 10:53	PERIWINKLE WAY & TARPON BAY RD, SANIBEL, FL, 33957
S20-14431	SHARED USE PATH INCIDENT	D04 WRITTEN REPORT	04/11/2020 12:00	2445 WEST GULF DR; POINTE SANTO ; BLDG D UNIT 22, SANIBEL, FL, 33957
S20-14952	SHARED USE PATH INCIDENT	D04 WRITTEN REPORT	04/12/2020 14:36	2173 PERIWINKLE WAY; COMMUNITY HOUSE, SANIBEL, FL, 33957
S20-17199	CRASH - BICYCLE	D13 CRASH REPORT COMPLETED	04/19/2020 11:36	DIXIE BEACH BLVD & BUNTING LN, SANIBEL, FL, 33957
S20-17837	CRASH - BICYCLE	D10 TICKET ISSUED	04/21/2020 12:47	3537 WEST GULF DR, SANIBEL, FL, 33957
S20-19718	SHARED USE PATH INCIDENT	D04 WRITTEN REPORT	04/27/2020 13:30	PERIWINKLE WAY & PURDY DR; ON BIKE PATH, SANIBEL, FL, 33957
S20-24603	SHARED USE PATH INCIDENT	D06 TURNED OVER TO	05/14/2020 14:31	'S SANIBEL CAPTIVA RD; BAILEY MATTHEWS SHELL MUSEUM, SANIBEL, FL, 33957
S20-24606	SHARED USE PATH INCIDENT	D04 WRITTEN REPORT	05/14/2020 16:37	SANIBEL AT LARGE; SHARED USE PATH, SANIBEL, FL, 33957
S20-36490	SHARED USE PATH INCIDENT	D06 TURNED OVER TO	07/16/2020 15:31	5171 SANIBEL CAPTIVA RD, SANIBEL, FL, 33957
S20-37169	SHARED USE PATH INCIDENT	D06 TURNED OVER TO	07/21/2020 09:46	381 TARPON BAY RD, SANIBEL, FL, 33957
S20-38191	SHARED USE PATH INCIDENT	D04 WRITTEN REPORT	07/27/2020 18:19	TARPON BAY; BAILEY TRACT, LEE CTY, FL
S20-39251	SHARED USE PATH INCIDENT	D06 TURNED OVER TO	08/03/2020 17:07	386 CASA YBEL RD, SANIBEL, FL, 33957
S20-41032	SHARED USE PATH INCIDENT	D06 TURNED OVER TO	08/15/2020 18:08	PERIWINKLE WAY & S YACHTSMAN DR, SANIBEL, FL, 33957
S20-59613	SHARED USE PATH INCIDENT	D06 TURNED OVER TO	11/26/2020 11:07	PERIWINKLE WAY & BUTTWOOD LN, SANIBEL, FL, 33957
S20-59863	SHARED USE PATH INCIDENT	D04 WRITTEN REPORT	11/27/2020 11:01	ELINOR WAY & EAST GULF DR, SANIBEL, FL, 33957
S20-61738	CRASH - BICYCLE	D13 CRASH REPORT COMPLETED	12/05/2020 09:13	PERIWINKLE WAY & TARPON BAY RD, SANIBEL, FL, 33957
S20-62751	CRASH - BICYCLE	D06 TURNED OVER TO	12/10/2020 17:22	E GULF / MIDDLE GULF
S20-65388	SHARED USE PATH INCIDENT	D04 WRITTEN REPORT	12/22/2020 16:48	3075 SANIBEL CAPTIVA RD;, SANIBEL, FL, 33957
S21-02962	CRASH - BICYCLE	D13 CRASH REPORT COMPLETED	01/15/2021 15:00	PERIWINKLE WAY & CASA YBEL RD, SANIBEL, FL, 33957
S21-04292	SHARED USE PATH INCIDENT	D04 WRITTEN REPORT	01/21/2021 11:17	TARPON BAY RD & LIBRARY WAY, SANIBEL, FL, 33957
S21-06194	SHARED USE PATH INCIDENT	D03 ALL OK	01/29/2021 15:26	USE PATH BEACH RD / EAST GULF DR
S21-09491	CRASH - BICYCLE	D13 CRASH REPORT COMPLETED	02/13/2021 08:17	2391 WULFERT RD; SANCTUARY AT WULFERT, SANIBEL, FL, 33957
S21-09994	SHARED USE PATH INCIDENT	D04 WRITTEN REPORT	02/15/2021 11:46	09 PERIWINKLE WAY; BILLYS CONCESSION CONSULTING INC, SANIBEL, FL, 33957
S21-10600	SHARED USE PATH INCIDENT	D04 WRITTEN REPORT	02/18/2021 08:04	1201 PERIWINKLE WAY; HUXTERS LIQUORS, SANIBEL, FL, 33957
S21-12382	SHARED USE PATH INCIDENT	D04 WRITTEN REPORT	02/26/2021 10:46	VICTORIA WAY & EAST GULF DR, SANIBEL, FL, 33957
S21-12625	SHARED USE PATH INCIDENT	D04 WRITTEN REPORT	02/27/2021 12:33	2501 GULF DR; PINE COVE OF SANIBEL, SANIBEL, FL, 33957
S21-13107	CRASH - BICYCLE	D13 CRASH REPORT COMPLETED	03/01/2021 13:44	1300 PERIWINKLE WAY; BAILEY/SCCF, SANIBEL, FL, 33957
S21-13765	CRASH - BICYCLE	D13 CRASH REPORT COMPLETED	03/04/2021 15:48	RABBIT RD & SANIBEL CAPTIVA RD, SANIBEL, FL, 33957
S21-14915	CRASH - BICYCLE	D04 WRITTEN REPORT	03/10/2021 11:01	SANIBEL CAPTIVA RD & RABBIT RD, SANIBEL, FL, 33957
S21-15699	CRASH - AUTOMOBILE	D13 CRASH REPORT COMPLETED	03/14/2021 08:23	770 DUNLOP RD; SANIBEL PUBLIC LIBRARY, SANIBEL, FL, 33957
S21-18447	CRASH - BICYCLE	D13 CRASH REPORT COMPLETED	03/27/2021 14:56	MIDDLE GULF DR & CASA YBEL RD, SANIBEL, FL, 33957
S21-18885	SHARED USE PATH INCIDENT	D04 WRITTEN REPORT	03/29/2021 13:10	SANIBEL CAPTIVA RD & TAHITI DR, SANIBEL, FL, 33957
S21-19471	SHARED USE PATH INCIDENT	D06 TURNED OVER TO	04/01/2021 16:17	2761 WEST GULF DR, SANIBEL, FL, 33957
S21-20174	SHARED USE PATH INCIDENT	D04 WRITTEN REPORT	04/05/2021 17:40	PERIWINKLE WAY & PURDY DR, SANIBEL, FL, 33957
S21-20756	SHARED USE PATH INCIDENT	D04 WRITTEN REPORT	04/08/2021 12:39	3609 WEST GULF DR, SANIBEL, FL, 33957

S21-22890	CRASH - BICYCLE		D06 TURNED OVER TO	04/19/2021 12:32	1740 PERIWINKLE WAY, SANIBEL, FL, 33957
S21-24652	CRASH - AUTOMOBILE		D13 CRASH REPORT COMPLETED	04/28/2021 20:16	1711 PERIWINKLE WAY, SANIBEL, FL, 33957
S21-27208	CRASH - BICYCLE		D03 ALL OK	05/12/2021 10:34	1609 PERIWINKLE WAY, SANIBEL, FL, 33957
S21-29180	SHARED USE PATH INCIDENT		D04 WRITTEN REPORT	05/22/2021 10:34	1646 MIDDLE GULF DR, SANIBEL, FL, 33957
S21-32785	CRASH - BICYCLE		D13 CRASH REPORT COMPLETED	06/09/2021 06:54	1037 PERIWINKLE WAY, SANIBEL, FL, 33957
S21-38111	SHARED USE PATH INCIDENT		D06 TURNED OVER TO	07/07/2021 13:03	2304 PERIWINKLE WAY ; ST MICHAELS, SANIBEL, FL, 33957
S21-38252	CRASH - BICYCLE		D13 CRASH REPORT COMPLETED	07/08/2021 11:01	1609 PERIWINKLE WAY; ISLAND GARAGE, SANIBEL, FL, 33957
S21-38685	CRASH - BICYCLE		D13 CRASH REPORT COMPLETED	07/10/2021 19:44	1521 PERIWINKLE WAY; 7 ELEVEN STORES #17305, SANIBEL, FL, 33957
S21-46213	CRASH - AUTOMOBILE		D14 DRIVERS EXCHANGE	08/18/2021 07:31	1700 PERIWINKLE WAY, SANIBEL, FL, 33957
S21-46232	SHARED USE PATH INCIDENT		D04 WRITTEN REPORT	08/18/2021 10:43	803 LINDGREN BLVD, SANIBEL, FL, 33957
S21-50601	ASSIST OTHER AGENCY		D06 TURNED OVER TO	09/09/2021 04:43	CAMELOT DR & MCGREGOR BLVD, FORT MYERS, FL
S21-53156	SHARED USE PATH INCIDENT		D04 WRITTEN REPORT	09/21/2021 10:52	2365 PERIWINKLE WAY, SANIBEL, FL, 33957
S21-53779	SHARED USE PATH INCIDENT		D06 TURNED OVER TO	09/24/2021 11:35	205 PERIWINKLE WAY; SANIBEL BEACH CLUB I, SANIBEL, FL, 33957
S21-54788	CRASH - BICYCLE		D14 DRIVERS EXCHANGE	09/29/2021 14:03	WULFERT RD & SANIBEL CAPTIVA RD, SANIBEL, FL, 33957
S21-55810	SHARED USE PATH INCIDENT		D06 TURNED OVER TO	10/04/2021 09:39	SEAGRAPE LN & PERIWINKLE WAY, SANIBEL, FL, 33957
S21-56298	SHARED USE PATH INCIDENT		D06 TURNED OVER TO	10/06/2021 12:34	819 LINDGREN BLVD; SHELL HARBOR, SANIBEL, FL, 33957
S21-57942	CRASH - AUTOMOBILE		D13 CRASH REPORT COMPLETED	10/14/2021 15:23	1036 PERIWINKLE WAY; LAZY FLAMINGO II, SANIBEL, FL, 33957
S21-62515	SHARED USE PATH INCIDENT		D04 WRITTEN REPORT	11/07/2021 10:22	1234 MIDDLE GULF DR; SANIBEL SHORES 1, SANIBEL, FL, 33957
S21-65652	CRASH - BICYCLE		D13 CRASH REPORT COMPLETED	11/24/2021 10:54	WEST GULF DR / TARPON BAY DR, SANIBEL, FL, 33957
S21-65739	CRASH - BICYCLE		D13 CRASH REPORT COMPLETED	11/24/2021 18:24	PERIWINKLE WAY & PURDY DR, SANIBEL, FL, 33957
S21-67489	SHARED USE PATH INCIDENT		D04 WRITTEN REPORT	12/02/2021 11:55	2359 PERIWINKLE WAY, SANIBEL, FL, 33957
S21-68108	SHARED USE PATH INCIDENT		D06 TURNED OVER TO	12/05/2021 16:19	WEST GULF DR S CURVE, SANIBEL, FL, 33957
S21-68452	CRASH - BICYCLE		D13 CRASH REPORT COMPLETED	12/07/2021 08:43	LINDGREN BLVD & CAUSEWAY BLVD, SANIBEL, FL, 33957
S21-68829	CRASH - BICYCLE		D13 CRASH REPORT COMPLETED	12/09/2021 09:15	CASA YBEL / PERIWINKLE WAY, SANIBEL, FL, 33957
S21-69291	CRASH - BICYCLE		D03 ALL OK	12/11/2021 11:31	497 EAST GULF DR; ST CROIX, SANIBEL, FL, 33957
S21-73752	SHARED USE PATH INCIDENT		D03 ALL OK	12/31/2021 09:49	SANIBEL CAPTIVA RD & WULFERT RD, SANIBEL, FL, 33957
S22-026786	SHARED USE PATH INCIDENT [SPD]		D06 TURNED OVER TO	05/02/2022 10:16	742 NERITA, SANIBEL
S22-02693	SHARED USE PATH INCIDENT		D03 ALL OK	01/12/2022 10:59	1521 PERIWINKLE WAY; 7 ELEVEN STORES #17305, SANIBEL, FL, 33957
S22-027311	CRASH [SPD]	BICYCLE [CRASH]	D05 GONE ON ARRIVAL	05/05/2022 10:56	PERIWINKLE WAY\BUTTONWOOD LN, SANIBEL
S22-03219	CRASH - BICYCLE		D03 ALL OK	01/14/2022 14:32	TARPON BAY RD; BAILEY TRACT
S22-032958	SHARED USE PATH INCIDENT [SPD]	CHOOSE SUBTYPE	D04 WRITTEN REPORT	06/08/2022 15:22	1378 PERIWINKLE WAY, SANIBEL
S22-033665	SHARED USE PATH INCIDENT [SPD]	MEDIC CALL [911]	D04 WRITTEN REPORT	06/12/2022 11:31	DONAX ST\PERIWINKLE WAY, SANIBEL, FL, 33957
S22-038259	SHARED USE PATH INCIDENT [SPD]	BICYCLE [INFORMATION]	D04 WRITTEN REPORT	07/06/2022 10:27	TARPON BAY RD\WEST GULF DR, SANIBEL, FL, 33957
S22-041032	SHARED USE PATH INCIDENT [SPD]	BICYCLIST [ASSIST]	D04 WRITTEN REPORT	07/20/2022 15:41	PERIWINKLE WAY\LINDGREN BLVD, SANIBEL, FL, 33957
S22-041613	SHARED USE PATH INCIDENT [SPD]	AUTOMOBILE [CRASH]	D05 GONE ON ARRIVAL	07/23/2022 14:34	PERIWINKLE WAY\LINDGREN BLVD, SANIBEL, FL, 33957
S22-046011	SHARED USE PATH INCIDENT [SPD]	BICYCLE [SUP]	D04 WRITTEN REPORT	08/18/2022 23:11	1609 PERIWINKLE WAY, SANIBEL
S22-047733	CRASH [SPD]	BICYCLE [CRASH]	D13 CRASH REPORT COMPLETED	08/28/2022 12:39	3880 SANIBEL CAPTIVA RD, SANIBEL, FL, 33957
S22-056029	SHARED USE PATH INCIDENT [SPD]		D04 WRITTEN REPORT	11/12/2022 13:11	PERIWINKLE WAY\LINDGREN BLVD, SANIBEL, FL, 33957
S22-060705	CRASH [SPD]	AUTOMOBILE [CRASH]	D13 CRASH REPORT COMPLETED	12/08/2022 10:57	9086 MOCKINGBIRD DR, SANIBEL, FL, 33957
S22-07355	SHARED USE PATH INCIDENT		D04 WRITTEN REPORT	01/31/2022 12:44	3020 WEST GULF DR; PALM LAKE, SANIBEL, FL, 33957
S22-08039	CRASH - BICYCLE		D12 NTA	02/03/2022 09:14	DIXIE BEACH BLVD & PERIWINKLE WAY, SANIBEL, FL, 33957
S22-08321	SHARED USE PATH INCIDENT		D13 CRASH REPORT COMPLETED	02/04/2022 16:40	2422 PALM RIDGE RD; PALM RIDGE, SANIBEL, FL, 33957
S22-11134	CRASH - AUTOMOBILE		D14 DRIVERS EXCHANGE	02/16/2022 12:48	PERIWINKLE WAY / BAILEY RD, SANIBEL, FL, 33957
S22-11974	SHARED USE PATH INCIDENT		D06 TURNED OVER TO	02/20/2022 14:39	1699 PERIWINKLE WAY, SANIBEL, FL, 33957
S22-13550	CRASH - BICYCLE		D04 WRITTEN REPORT	02/27/2022 09:35	1700 PERIWINKLE WAY, SANIBEL, FL, 33957
S22-14370	SHARED USE PATH INCIDENT		D03 ALL OK	03/03/2022 09:34	2173 PERIWINKLE WAY, SANIBEL, FL, 33957
S22-14842	CRASH - AUTOMOBILE		D04 WRITTEN REPORT	03/05/2022 20:45	6536 PINE AVE; SANTIVA GENERAL STORE LLC, SANIBEL, FL, 33957
S22-16238	CRASH - AUTOMOBILE		D13 CRASH REPORT COMPLETED	03/11/2022 18:28	863 EAST GULF DR; SONG OF THE SEA, SANIBEL, FL, 33957
S22-16329	CRASH - BICYCLE		D04 WRITTEN REPORT	03/12/2022 11:17	959 PERIWINKLE WAY, SANIBEL, FL, 33957
S22-17280	SHARED USE PATH INCIDENT		D06 TURNED OVER TO	03/16/2022 13:00	PERIWINKLE WAY & DONAX ST, SANIBEL, FL, 33957

S22-19268	SHARED USE PATH INCIDENT		D06 TURNED OVER TO	03/25/2022 22:16	720 DONAX ST; SANDPIPER INN UNIT 3, SANIBEL, FL, 33957
S22-21630	SHARED USE PATH INCIDENT		D04 WRITTEN REPORT	04/05/2022 13:13	PERIWINKLE WAY / CASA YBEL RD, SANIBEL, FL, 33957
S22-23038	SHARED USE PATH INCIDENT		D04 WRITTEN REPORT	04/13/2022 11:49	2460 PERIWINKLE RD; 7 ELEVEN STORE #27273A, SANIBEL, FL, 33957
S22-24653	SHARED USE PATH INCIDENT	BICYCLE [SUP]	D04 WRITTEN REPORT	04/20/2022 11:20	1157 PERIWINKLE WAY; SHE SELLS SEA SHELLS, SANIBEL, FL, 33957
S23-003452	SHARED USE PATH INCIDENT [SPD]	MEDIC CALL - BICYCLE [911]	D06 TURNED OVER TO	01/16/2023 12:50	2304 PERIWINKLE WAY, SANIBEL
S23-040407	SHARED USE PATH INCIDENT [SPD]	OTHER [VCO]	D21 VCO WARNING ISSUED	06/17/2023 11:20	SANIBEL CAPTIVA RD, SANIBEL
S23-042041	SHARED USE PATH INCIDENT [SPD]	BICYCLIST [ASSIST]	D04 WRITTEN REPORT	06/25/2023 11:53	5050 SANIBEL CAPTIVA RD, SANIBEL, FL, 33957
S23-046580	SHARED USE PATH INCIDENT [SPD]	OTHER [SUP]	D07 SITUATION CORRECTED	07/15/2023 19:34	PERIWINKLE WAY\LINDGREN BLVD, SANIBEL
S23-050120	SHARED USE PATH INCIDENT [SPD]	OTHER [SUP]	D06 TURNED OVER TO	07/31/2023 20:35	RABBIT RD, SANIBEL
S23-062647	SHARED USE PATH INCIDENT [SPD]	BICYCLE [SUP]	D04 WRITTEN REPORT	09/29/2023 08:00	500 PERIWINKLE WAY, SANIBEL, FL, 33957
S23-068631	CRASH [SPD]	BICYCLE [CRASH]	D13 CRASH REPORT COMPLETED	10/31/2023 10:44	DONAX ST\MIDDLE GULF DR, SANIBEL
S23-076204	SHARED USE PATH INCIDENT [SPD]	OTHER [SUP]	D07 SITUATION CORRECTED	12/11/2023 12:38	SANIBEL CAPTIVA RD, SANIBEL
S23-077902	SHARED USE PATH INCIDENT [SPD]	VEHICLE [SUP]	D05 GONE ON ARRIVAL	12/20/2023 17:48	1510 MIDDLE GULF DR, SANIBEL, FL, 33957
S23-078049	SHARED USE PATH INCIDENT [SPD]	BICYCLE [SUP]	D04 WRITTEN REPORT	12/21/2023 17:13	BAILEY RD / PERIWINKLE WAY, SANIBEL, FL, 33957
S23-078428	SHARED USE PATH INCIDENT [SPD]	BICYCLE [SUP]	D04 WRITTEN REPORT	12/23/2023 14:03	TARPON BAY RD\SANIBEL BLVD, SANIBEL
S24-005419	CRASH [SPD]	BICYCLE [CRASH]	D04 WRITTEN REPORT	01/31/2024 09:34	1119 PERIWINKLE WAY, SANIBEL, FL, 33957
S24-007529	SHARED USE PATH INCIDENT [SPD]	BICYCLE [SUP]	D06 TURNED OVER TO	02/12/2024 12:25	E GULF DR\LINDGREN BLVD, SANIBEL
S24-014617	SHARED USE PATH INCIDENT [SPD]	BICYCLE [SUP]	D06 TURNED OVER TO	03/20/2024 12:42	ALGIERS LN\CAMINO DEL MAR DR, SANIBEL
S24-018850	SHARED USE PATH INCIDENT [SPD]	E-BIKE [SUP]	D04 WRITTEN REPORT	04/12/2024 12:48	1201 PERIWINKLE WAY, SANIBEL, FL, 33957
S24-019025	TRAFFIC STOP [SPD]	MOTORIZED VEHICLE ON SUP [VCO]	D10 TICKET ISSUED	04/13/2024 13:53	3883 SANIBEL CAPTIVA RD, SANIBEL, FL, 33957
S24-020382	VIOLATION CITY ORDINANCE [SPD]	MOTORIZED VEHICLE ON SUP [VCO]	D03 ALL OK	04/20/2024 11:19	SANIBEL CAPTIVA RD\BOWMANS BEACH RD, SANIBEL
S24-020456	VIOLATION CITY ORDINANCE [SPD]	MOTORIZED VEHICLE ON SUP [VCO]	D01 UNFOUNDED	04/20/2024 20:06	SANIBEL CAPTIVA RD\TARPON BAY RD, SANIBEL
S24-021226	SHARED USE PATH INCIDENT [SPD]	MEDIC CALL [911]	D04 WRITTEN REPORT	04/24/2024 10:04	1610 MIDDLE GULF DR, SANIBEL, FL, 33957
S24-026574	VIOLATION CITY ORDINANCE [SPD]	MOTORIZED VEHICLE ON SUP [VCO]	D21 VCO WARNING ISSUED	05/24/2024 15:04	1401 MIDDLE GULF DR, SANIBEL, FL, 33957
S24-031786	SHARED USE PATH INCIDENT [SPD]	BICYCLE [SUP]	D04 WRITTEN REPORT	06/22/2024 10:21	CASA YBEL RD\AIRPORT WAY, SANIBEL
S24-033279	VIOLATION CITY ORDINANCE [SPD]	MOTORIZED VEHICLE ON SUP [VCO]	D21 VCO WARNING ISSUED	06/29/2024 13:53	2499 PALM RIDGE RD, SANIBEL, FL, 33957
S24-033291	VIOLATION CITY ORDINANCE [SPD]	MOTORIZED VEHICLE ON SUP [VCO]	D01 UNFOUNDED	06/29/2024 15:18	1609 PERIWINKLE WAY, SANIBEL, FL, 33957
S24-033371	SHARED USE PATH INCIDENT [SPD]	OTHER [SUP]	D06 TURNED OVER TO	06/30/2024 07:13	3559 SANIBEL CAPTIVA RD, SANIBEL, FL, 33957
S24-038759	SHARED USE PATH INCIDENT [SPD]	CHOOSE SUBTYPE	D04 WRITTEN REPORT	08/02/2024 08:16	3609 WEST GULF DR, SANIBEL, FL, 33957
S24-040449	TRAFFIC STOP [SPD]	BICYCLE [SUP]	D09 WARNING ISSUED	08/12/2024 23:46	3840 SANIBEL CAPTIVA RD, SANIBEL, FL, 33957
S24-042477	SHARED USE PATH INCIDENT [SPD]	BICYCLE [SUP]	D04 WRITTEN REPORT	08/25/2024 16:30	1875 MIDDLE GULF DR, SANIBEL, FL, 33957
S24-046423	VIOLATION CITY ORDINANCE [SPD]	MOTORIZED VEHICLE ON SUP [VCO]	D21 VCO WARNING ISSUED	09/19/2024 09:48	2330 PALM RIDGE RD, SANIBEL, FL, 33957
S24-048154	VIOLATION CITY ORDINANCE [SPD]	MOTORIZED VEHICLE ON SUP [VCO]	D21 VCO WARNING ISSUED	09/30/2024 07:46	205 TARPON BAY RD, SANIBEL, FL, 33957
S24-052294	SHARED USE PATH INCIDENT [SPD]	BICYCLE [SUP]	D04 WRITTEN REPORT	10/22/2024 08:48	W GULF DR\ALGIERS LN, SANIBEL
S24-056872	SHARED USE PATH INCIDENT [SPD]	BICYCLE [CRASH]	D04 WRITTEN REPORT	11/18/2024 15:59	PERIWINKLE WAY\YACHTSMAN DR, SANIBEL
S24-057561	FIRE [SPD]	VEHICLE [SUP]	D09 WARNING ISSUED	11/22/2024 12:45	2645 ISLAND INN RD, SANIBEL, FL, 33957
S24-057926	SHARED USE PATH INCIDENT [SPD]	BICYCLE [SUP]	D04 WRITTEN REPORT	11/24/2024 14:29	359 PERIWINKLE WAY, SANIBEL, FL, 33957
S24-058039	SHARED USE PATH INCIDENT [SPD]	BICYCLE [SUP]	D04 WRITTEN REPORT	11/25/2024 12:20	DIMMICK DR\SANIBEL CAPTIVA RD, SANIBEL
S24-058161	VIOLATION CITY ORDINANCE [SPD]	MOTORIZED VEHICLE ON SUP [VCO]	D07 SITUATION CORRECTED	11/26/2024 08:28	TARPON BAY RD\WEST GULF DR, SANIBEL
S24-064289	VIOLATION CITY ORDINANCE [SPD]	MOTORIZED VEHICLE ON SUP [VCO]	D21 VCO WARNING ISSUED	12/30/2024 15:56	2330 PALM RIDGE RD
S25-000463	VIOLATION CITY ORDINANCE [SPD]	MOTORIZED VEHICLE ON SUP [VCO]	D21 VCO WARNING ISSUED	01/03/2025 11:51	111 TARPON BAY RD, SANIBEL, FL, 33957
S25-005368	VIOLATION CITY ORDINANCE [SPD]	MOTORIZED VEHICLE ON SUP [VCO]	D20 VCO ISSUED / NTA	01/29/2025 11:30	1300 PERIWINKLE WAY, SANIBEL, FL, 33957
S25-005417	VIOLATION CITY ORDINANCE [SPD]	MOTORIZED VEHICLE ON SUP [VCO]	D21 VCO WARNING ISSUED	01/29/2025 16:23	5750 SANIBEL CAPTIVA RD
S25-005761	SHARED USE PATH INCIDENT [SPD]	BICYCLE [SUP]	D04 WRITTEN REPORT	01/31/2025 12:56	4044 SANIBEL CAPTIVA RD, SANIBEL, FL, 33957
S25-006504	SHARED USE PATH INCIDENT [SPD]	BICYCLE [SUP]	D04 WRITTEN REPORT	02/04/2025 12:23	1191 MIDDLE GULF DR, SANIBEL, FL, 33957
S25-006709	SHARED USE PATH INCIDENT [SPD]	BICYCLE [SUP]	D04 WRITTEN REPORT	02/05/2025 11:43	MIDDLE GULF DR\FULGUR ST, SANIBEL
S25-009080	SHARED USE PATH INCIDENT [SPD]	BICYCLE [SUP]	D04 WRITTEN REPORT	02/18/2025 13:13	348 CASA YBEL RD, SANIBEL, FL, 33957
S25-011156	911 CALL [SPD]	BICYCLE [SUP]	D06 TURNED OVER TO	02/28/2025 15:23	2075 PERIWINKLE WAY, SANIBEL, FL, 33957
S25-014442	VIOLATION CITY ORDINANCE [SPD]	MOTORIZED VEHICLE ON SUP [VCO]	D21 VCO WARNING ISSUED	03/17/2025 17:37	PERIWINKLE WAY//LINDGREN BLVD, SANIBEL
S25-015685	VIOLATION CITY ORDINANCE [SPD]	BICYCLE [SUP]	D21 VCO WARNING ISSUED	03/25/2025 16:26	1700 PERIWINKLE WAY, SANIBEL, FL, 33957

S25-016222	SHARED USE PATH INCIDENT [SPD]	BICYCLE [CRASH]	D04 WRITTEN REPORT	03/28/2025 13:25	TARPON BAY RD / WEST GULF DR, SANIBEL, FL, 33957
S25-016968	VIOLATION CITY ORDINANCE [SPD]	MOTORIZED VEHICLE ON SUP [VCO]	D05 GONE ON ARRIVAL	04/01/2025 15:08	1521 PERIWINKLE, SANIBEL
S25-017068	SHARED USE PATH INCIDENT [SPD]	BICYCLE [CRASH]	D04 WRITTEN REPORT	04/02/2025 08:36	203 TARPON BAY RD, SANIBEL, FL, 33957
S25-017439	VIOLATION CITY ORDINANCE [SPD]	MOTORIZED VEHICLE ON SUP [VCO]	D05 GONE ON ARRIVAL	04/04/2025 10:56	2929 WEST GULF DR, SANIBEL, FL, 33957
S25-018392	VIOLATION CITY ORDINANCE [SPD]	MOTORIZED VEHICLE ON SUP [VCO]	D21 VCO WARNING ISSUED	04/09/2025 12:59	DONAX ST / PERIWINKLE WAY, SANIBEL, FL, 33957

Year	2019	2020	2021	2022	2023	2024	2025
Incidents	50	31	43	28	11	25	15
Notes				<i>Hurricane Ian 9/22</i>			<i>As of 4/9/25</i>